

APPENDIX B

Environmental Database Report

Historical Mapping Legends

Ordnance Survey County Series and Ordnance Survey Plan 1:2,500

Quarry **Gravel Pit** **Sand Pit**
Clay Pit **Shingle** **Refuse Heap**
Sloping Masonry **Flat Rock**
Marsh **Reeds** **Osiers**
Rough Pasture **Furze** **Wood**
Mixed Wood **Brushwood** **Orchard**
Fir **Ford** **Stepping Stones**
Ferry **Waterfall** **Lock**
Trig. Station **Altitude at Trig. Station**
B.M. 325.9 **Bench Mark** **Surface Level**
Arrow denotes flow of water **Antiquities (site of)**
Cutting **Embankment**
Railway crossing Road **Level Crossing** **Road crossing Railway**
Railway crossing River or Canal **Road over single stream** **Road over River or Canal**
County Boundary (Geographical)
County & Civil Parish Boundary
Administrative County & Civil Parish Boundary
County Borough Boundary (England)
County Burgh Boundary (Scotland)
Co. Boro. Bdy.
Co. Burgh Bdy.
BP BS Boundary Post or Stone **P.C.B** Police Call Box
B.R. Bridle Road **P** Pump
E.P Electricity Pylon **S.P** Signal Post
F.B. Foot Bridge **SL** Sluice
F.P. Foot Path **Sp.** Spring
G.P Guide Post or Board **T.C.B** Telephone Call Box
M.S Mile Stone **Tr.** Trough
M.P M.R Mooring Post or Ring **W** Well

Ordnance Survey Plan, Additional SIMs and Supply of Unpublished Survey Information 1:2,500 and 1:1,250

Inactive Quarry, Chalk Pit or Clay Pit **Active Quarry, Chalk Pit or Clay Pit**
Rock **Boulders**
Cliff **Slopes** **Top**
Roofed Building **Glazed Roof Building**
Sloping Masonry **Archway**
Non-Coniferous Tree (surveyed) **Coniferous Tree (surveyed)**
Non-Coniferous Trees (not surveyed) **Coniferous Trees (not surveyed)**
Orchard Tree **Scrub** **Bracken**
Coppice, Osier **Reeds** **Marsh, Saltings**
Rough Grassland **Heath** **Culvert**
Direction of water flow **Bench Mark** **Antiquity (site of)**
Cave Entrance **Triangulation Station** **Electricity Pylon**
Electricity Transmission Line
County Boundary (Geographical)
County & Civil Parish Boundary
Civil Parish Boundary
Admin. County or County Bor. Boundary
London Borough Boundary
Symbol marking point where boundary mereing changes
BH Beer House **P** Pillar, Pole or Post
BP, BS Boundary Post or Stone **PO** Post Office
Cn, C Capstan, Crane **PC** Public Convenience
Chy Chimney **PH** Public House
D Fn Drinking Fountain **Pp** Pump
EI P Electricity Pillar or Post **SB, S Br** Signal Box or Bridge
FAP Fire Alarm Pillar **SP, SL** Signal Post or Light
FB Foot Bridge **Spr** Spring
GP Guide Post **Tk** Tank or Track
H Hydrant or Hydraulic **TCB** Telephone Call Box
LC Level Crossing **TCP** Telephone Call Post
MH Manhole **Tr** Trough
MP Mile Post or Mooring Post **Wr Pt, Wr T** Water Point, Water Tap
MS Mile Stone **W** Well
NTL Normal Tidal Limit **Wd Pp** Wind Pump

Large-Scale National Grid Data 1:2,500 and 1:1,250

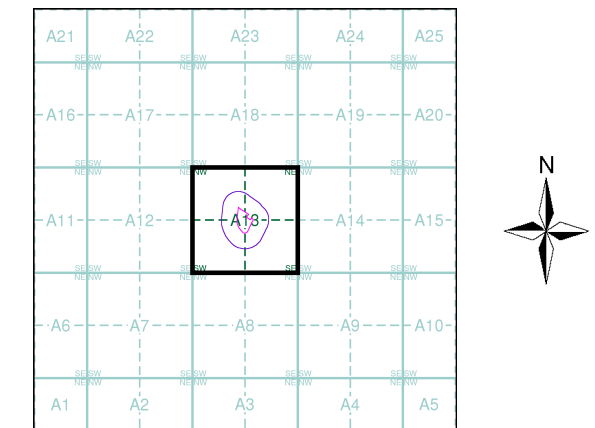
Cliff **Slopes** **Top**
Rock **Rock (scattered)**
Boulders **Boulders (scattered)**
Positioned Boulder **Scree**
Non-Coniferous Tree (surveyed) **Coniferous Tree (surveyed)**
Non-Coniferous Trees (not surveyed) **Coniferous Trees (not surveyed)**
Orchard Tree **Scrub** **Bracken**
Coppice, Osier **Reeds** **Marsh, Saltings**
Rough Grassland **Heath** **Culvert**
Direction of water flow **Triangulation Station** **Antiquity (site of)**
Electricity Transmission Line **Electricity Pylon**
B.M. 231.60m Bench Mark **Buildings with Building Seed**
Roofed Building **Glazed Roof Building**
Civil parish/community boundary
District boundary
County boundary
Boundary post/stone
Boundary mereing symbol (note: these always appear in opposed pairs or groups of three)
Bks Barracks **P** Pillar, Pole or Post
Bty Battery **PO** Post Office
Cemy Cemetery **PC** Public Convenience
Chy Chimney **Pp** Pump
Cis Cistern **Ppg Sta** Pumping Station
Dismtd Rly Dismantled Railway **PW** Place of Worship
EI Gen Sta Electricity Generating Station **Sewage Ppg Sta** Sewage Pumping Station
EI P Electricity Pole, Pillar **SB, S Br** Signal Box or Bridge
EI Sub Sta Electricity Sub Station **SP, SL** Signal Post or Light
FB Filter Bed **Spr** Spring
Fn / D Fn Fountain / Drinking Ftn. **Tk** Tank or Track
Gas Gov Gas Valve Compound **Tr** Trough
GVC Gas Governor **Wd Pp** Wind Pump
GP Guide Post **Wr Pt, Wr T** Water Point, Water Tap
MH Manhole **Wks** Works (building or area)
MP, MS Mile Post or Mile Stone **W** Well



Historical Mapping & Photography included:

Mapping Type	Scale	Date	Pg
Middlesex	1:2,500	1866	2
Middlesex	1:2,500	1866	3
Middlesex	1:2,500	1875 - 1894	4
Middlesex	1:2,500	1895	5
Middlesex	1:2,500	1914	6
Middlesex	1:2,500	1934 - 1935	7
Historical Aerial Photography	1:1,250	1947	8
Ordnance Survey Plan	1:1,250	1961 - 1965	9
Ordnance Survey Plan	1:2,500	1962 - 1967	10
Additional SIMs	1:2,500	1964	11
Additional SIMs	1:1,250	1965 - 1982	12
Ordnance Survey Plan	1:1,250	1970 - 1975	13
Supply of Unpublished Survey Information	1:1,250	1973 - 1975	14
Additional SIMs	1:1,250	1984 - 1988	15
Ordnance Survey Plan	1:1,250	1988	16
Large-Scale National Grid Data	1:1,250	1991 - 1992	17
Large-Scale National Grid Data	1:1,250	1993 - 1997	18
Large-Scale National Grid Data	1:1,250	1994	19

Historical Map - Segment A13



Order Details

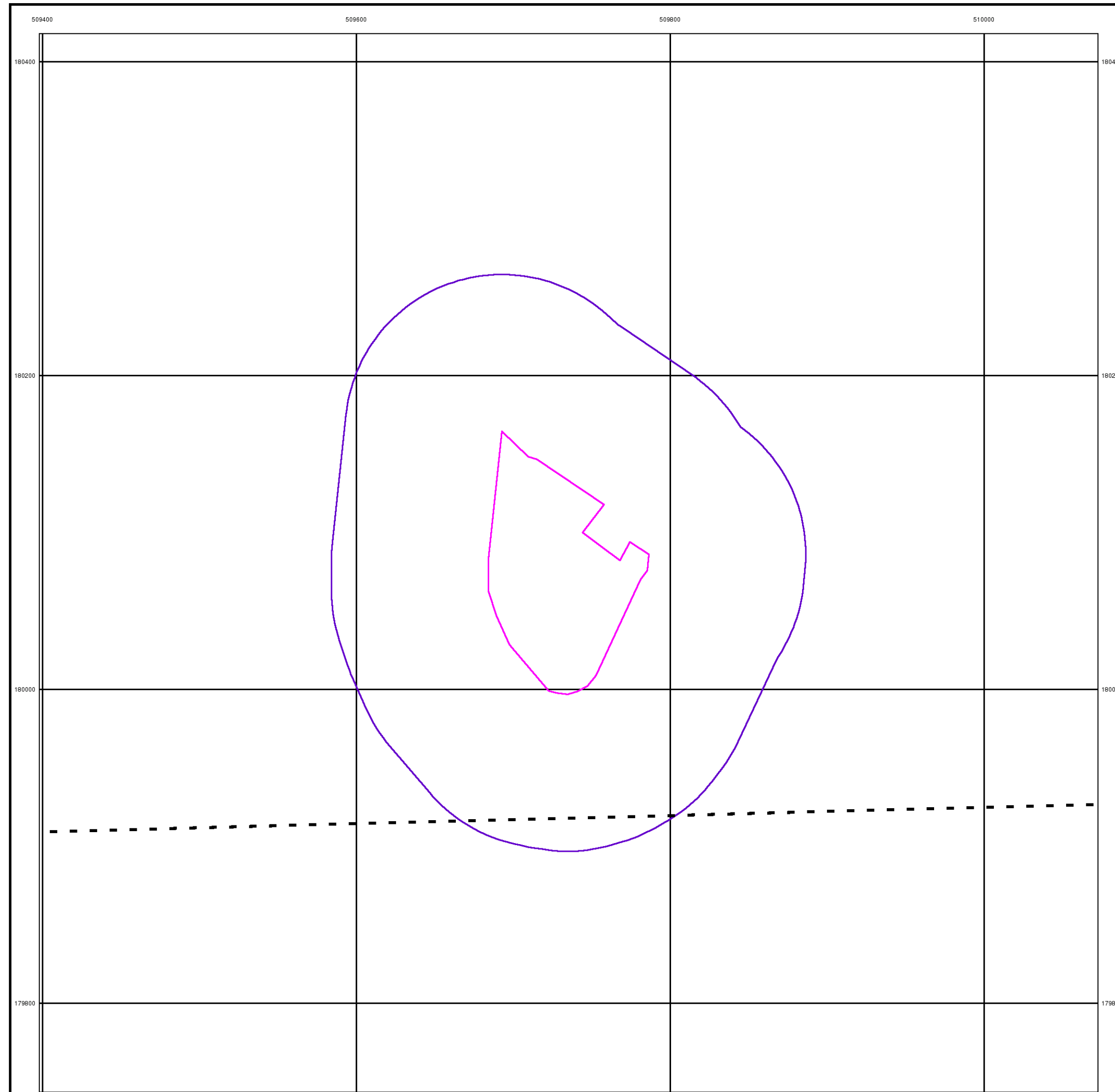
Order Number: 46303056_1_1
 Customer Ref: J-M0167.00/MK001
 National Grid Reference: 509730, 180080
 Slice: A
 Site Area (Ha): 1.01
 Search Buffer (m): 100

Site Details

Hayes Swimming Pool, Botwell Lane, HAYES, Middlesex, UB3 2BG



Tel: 0844 844 9952
 Fax: 0844 844 9951
 Web: www.envirocheck.co.uk



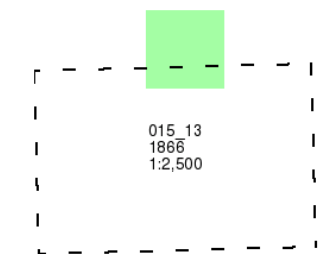
Middlesex

Published 1866

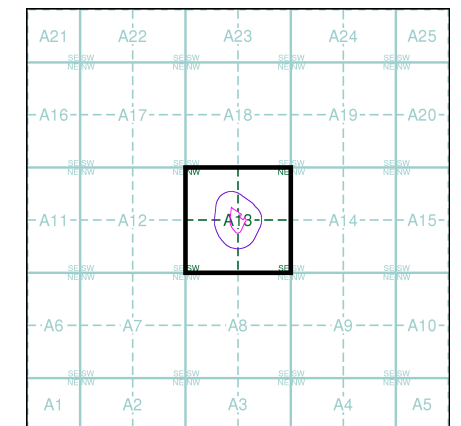
Source map scale - 1:2,500

The historical maps shown were reproduced from maps predominantly held at the scale adopted for England, Wales and Scotland in the 1840's. In 1854 the 1:2,500 scale was adopted for mapping urban areas and by 1896 it covered the whole of what were considered to be the cultivated parts of Great Britain. The published date given below is often some years later than the surveyed date. Before 1938, all OS maps were based on the Cassini Projection, with independent surveys of a single county or group of counties, giving rise to significant inaccuracies in outlying areas.

Map Name(s) and Date(s)



Historical Map - Segment A13



Order Details

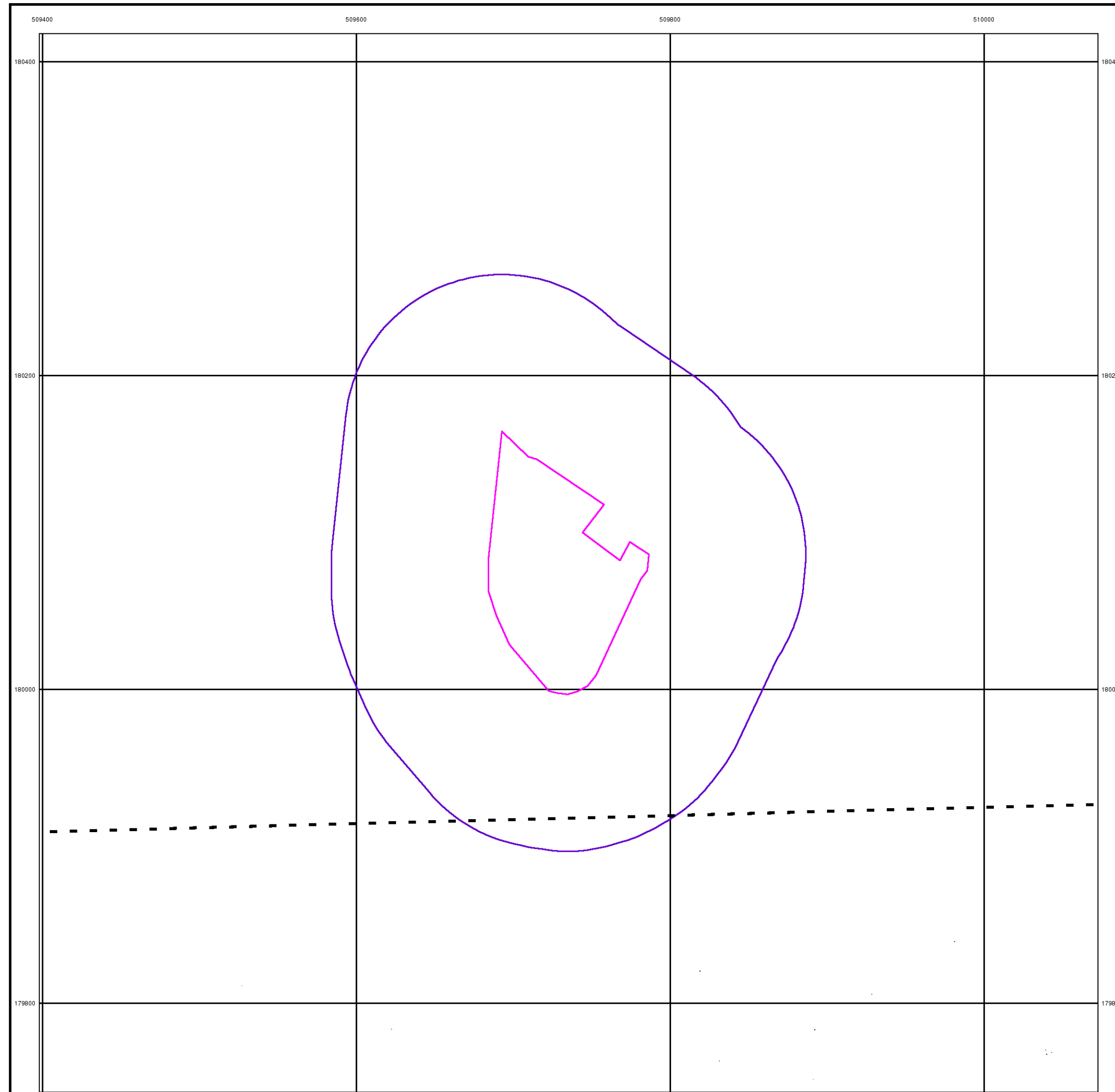
Order Number: 46303056_1_1
 Customer Ref: J-M0167.00/MK001
 National Grid Reference: 509730, 180080
 Slice: A
 Site Area (Ha): 1.01
 Search Buffer (m): 100

Site Details

Hayes Swimming Pool, Botwell Lane, HAYES, Middlesex, UB3 2BG



Tel: 0844 844 9952
 Fax: 0844 844 9951
 Web: www.envirocheck.co.uk



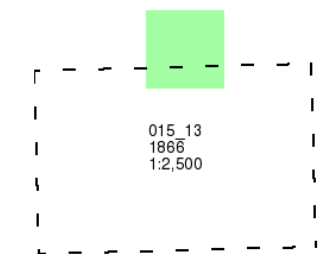
Middlesex

Published 1866

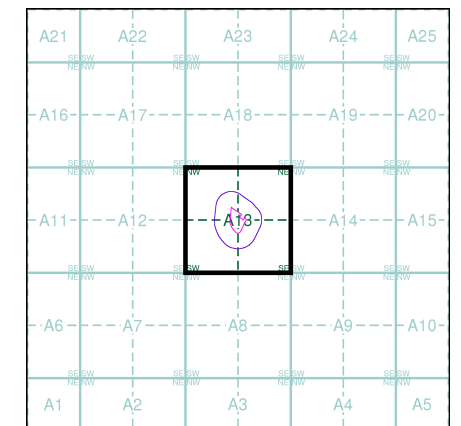
Source map scale - 1:2,500

The historical maps shown were reproduced from maps predominantly held at the scale adopted for England, Wales and Scotland in the 1840's. In 1854 the 1:2,500 scale was adopted for mapping urban areas and by 1896 it covered the whole of what were considered to be the cultivated parts of Great Britain. The published date given below is often some years later than the surveyed date. Before 1938, all OS maps were based on the Cassini Projection, with independent surveys of a single county or group of counties, giving rise to significant inaccuracies in outlying areas.

Map Name(s) and Date(s)



Historical Map - Segment A13



Order Details

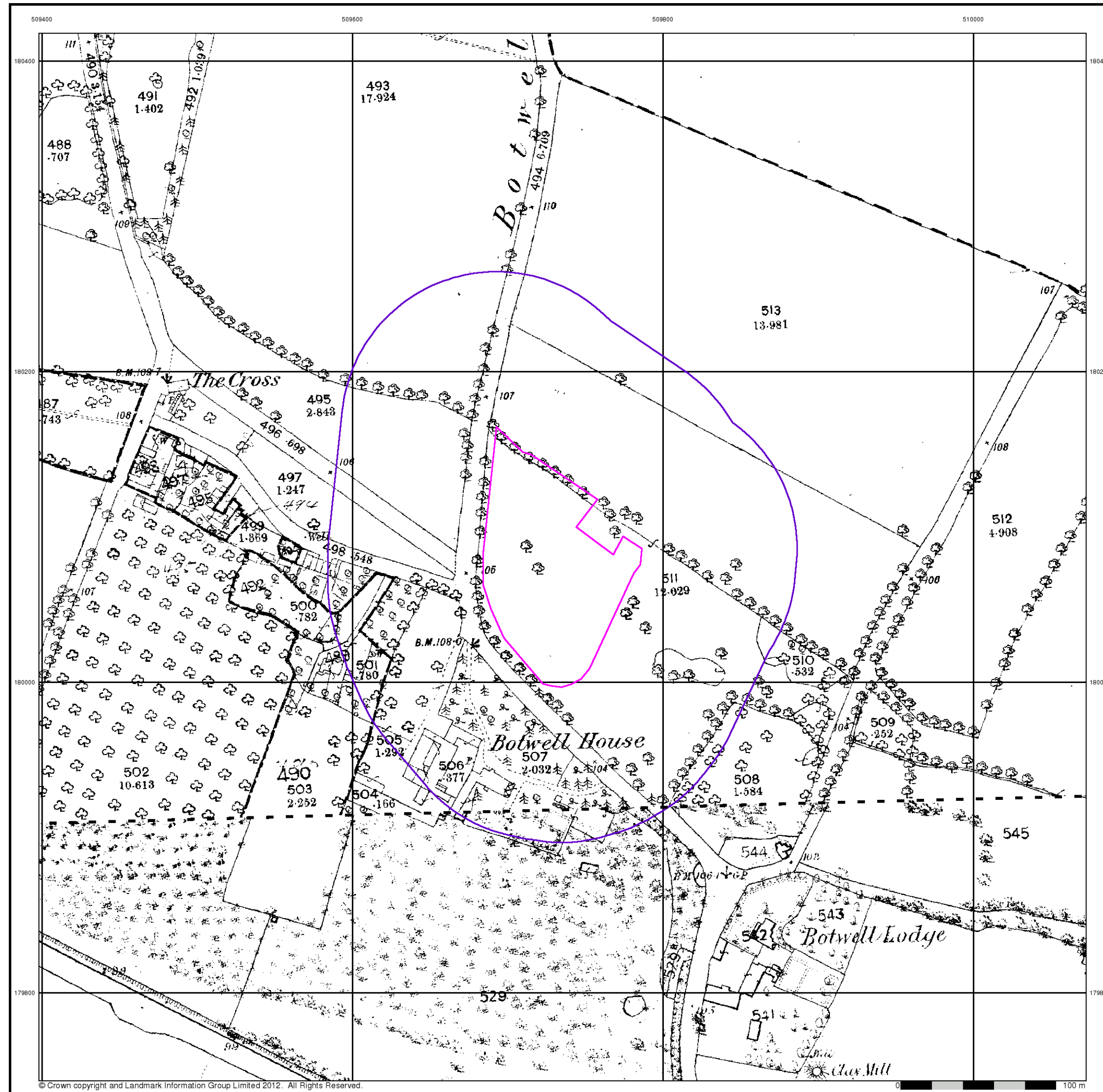
Order Number: 46303056_1_1
 Customer Ref: J-M0167.00/MK001
 National Grid Reference: 509730, 180080
 Slice: A
 Site Area (Ha): 1.01
 Search Buffer (m): 100

Site Details

Hayes Swimming Pool, Botwell Lane, HAYES, Middlesex, UB3 2BG



Tel: 0844 844 9952
 Fax: 0844 844 9951
 Web: www.envirocheck.co.uk



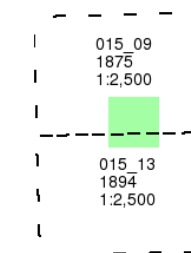
Middlesex

Published 1875 - 1894

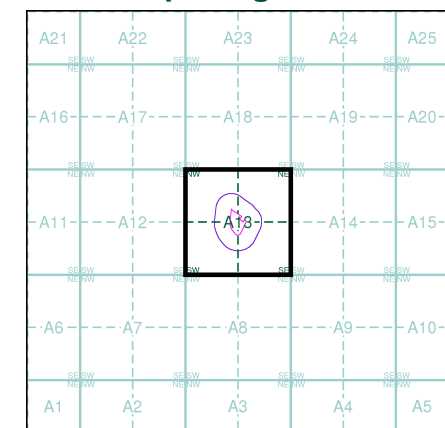
Source map scale - 1:2,500

The historical maps shown were reproduced from maps predominantly held at the scale adopted for England, Wales and Scotland in the 1840's. In 1854 the 1:2,500 scale was adopted for mapping urban areas and by 1896 it covered the whole of what were considered to be the cultivated parts of Great Britain. The published date given below is often some years later than the surveyed date. Before 1938, all OS maps were based on the Cassini Projection, with independent surveys of a single county or group of counties, giving rise to significant inaccuracies in outlying areas.

Map Name(s) and Date(s)



Historical Map - Segment A13



Order Details

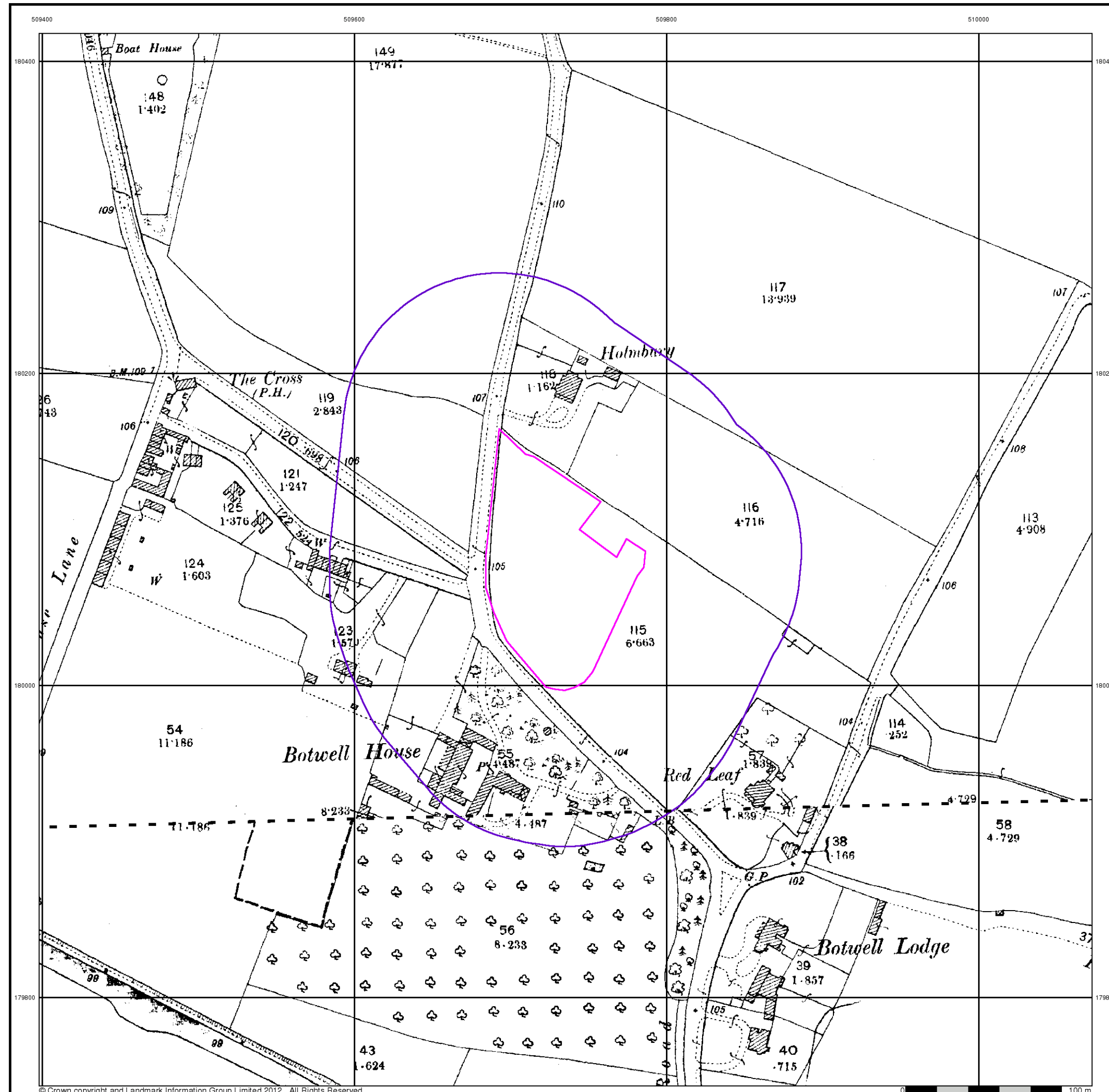
Order Number: 46303056_1_1
 Customer Ref: J-M0167.00/MK001
 National Grid Reference: 509730, 180080
 Slice: A
 Site Area (Ha): 1.01
 Search Buffer (m): 100

Site Details

Hayes Swimming Pool, Botwell Lane, HAYES, Middlesex, UB3 2BG



Tel: 0844 844 9952
 Fax: 0844 844 9951
 Web: www.envirocheck.co.uk



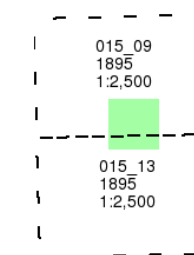
Middlesex

Published 1895

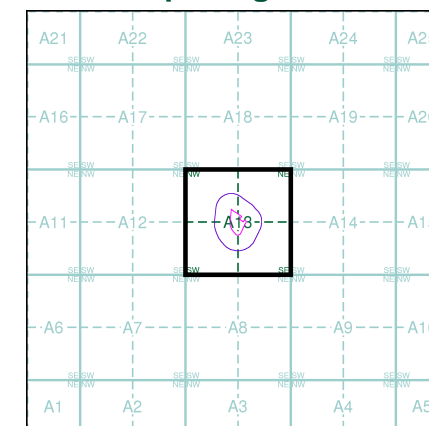
Source map scale - 1:2,500

The historical maps shown were reproduced from maps predominantly held at the scale adopted for England, Wales and Scotland in the 1840's. In 1854 the 1:2,500 scale was adopted for mapping urban areas and by 1896 it covered the whole of what were considered to be the cultivated parts of Great Britain. The published date given below is often some years later than the surveyed date. Before 1938, all OS maps were based on the Cassini Projection, with independent surveys of a single county or group of counties, giving rise to significant inaccuracies in outlying areas.

Map Name(s) and Date(s)



Historical Map - Segment A13



Order Details

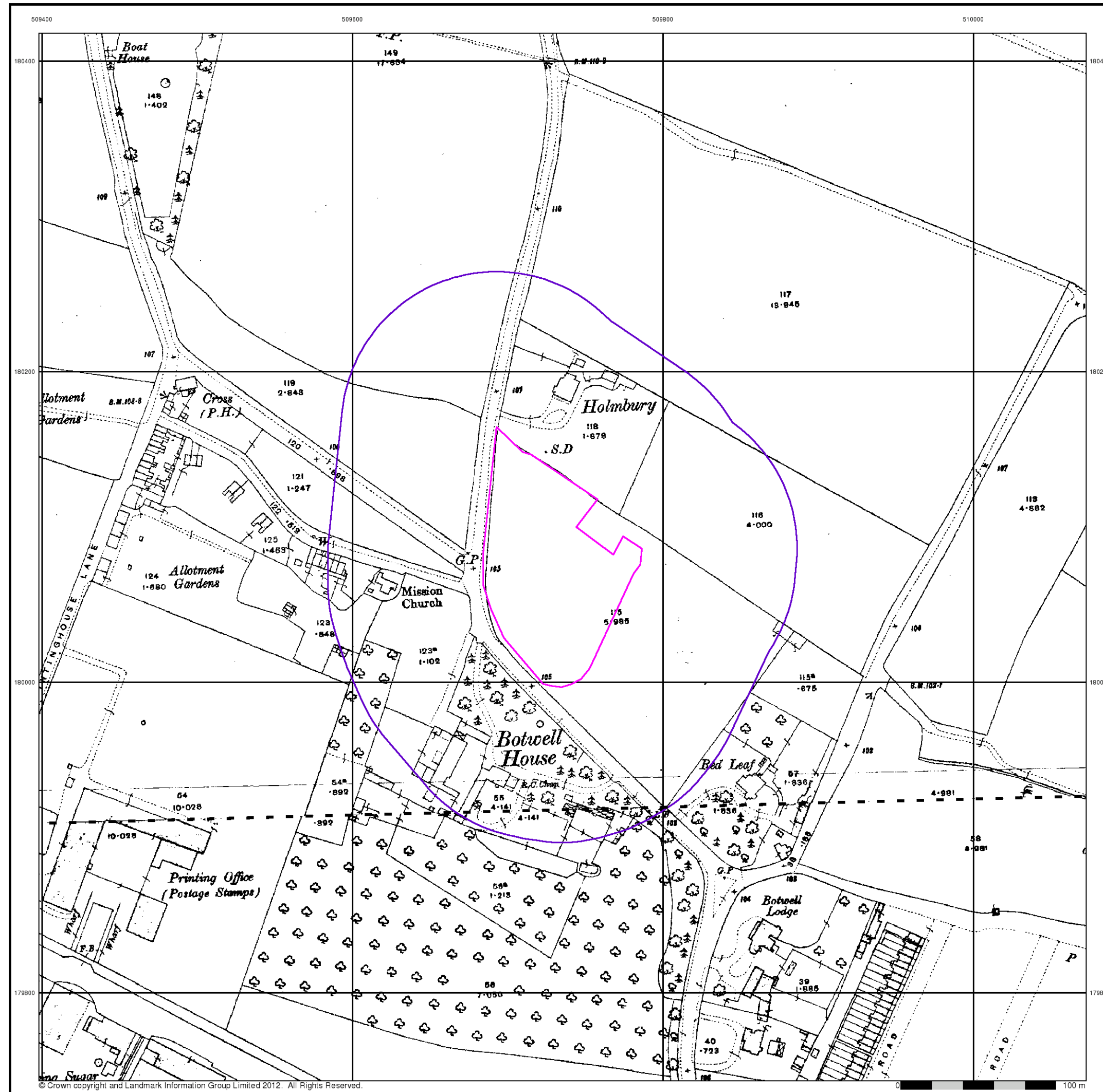
Order Number: 46303056_1_1
 Customer Ref: J-M0167.00/MK001
 National Grid Reference: 509730, 180080
 Slice: A
 Site Area (Ha): 1.01
 Search Buffer (m): 100

Site Details

Hayes Swimming Pool, Botwell Lane, HAYES, Middlesex, UB3 2BG



Tel: 0844 844 9952
 Fax: 0844 844 9951
 Web: www.envirocheck.co.uk



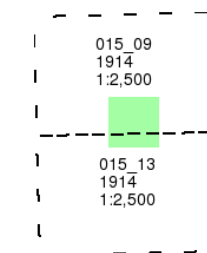
Middlesex

Published 1914

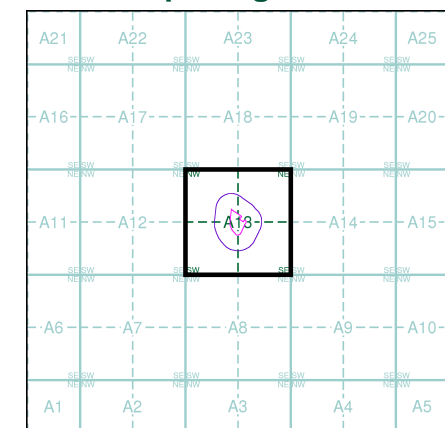
Source map scale - 1:2,500

The historical maps shown were reproduced from maps predominantly held at the scale adopted for England, Wales and Scotland in the 1840's. In 1854 the 1:2,500 scale was adopted for mapping urban areas and by 1896 it covered the whole of what were considered to be the cultivated parts of Great Britain. The published date given below is often some years later than the surveyed date. Before 1938, all OS maps were based on the Cassini Projection, with independent surveys of a single county or group of counties, giving rise to significant inaccuracies in outlying areas.

Map Name(s) and Date(s)



Historical Map - Segment A13



Order Details

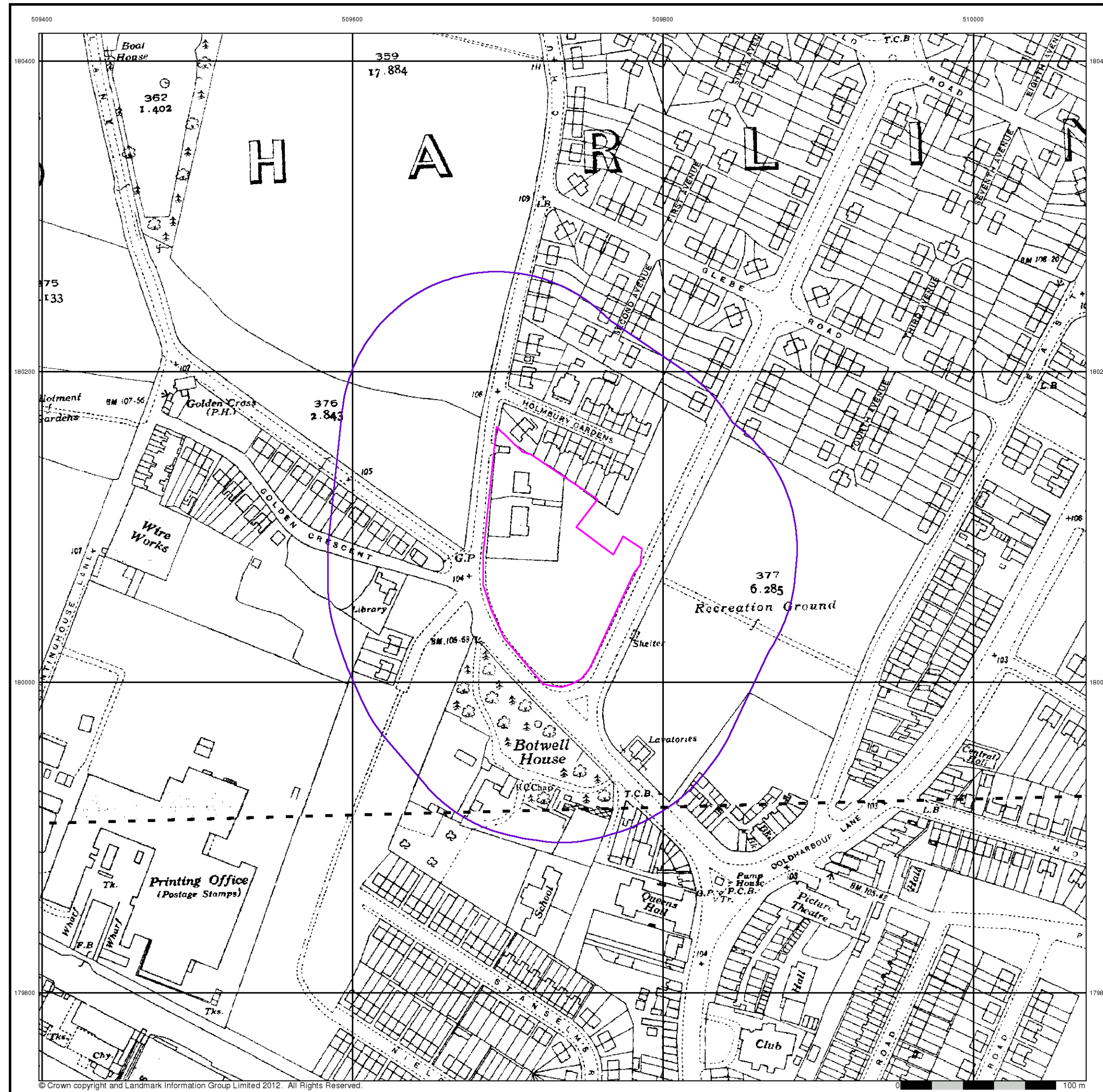
Order Number: 46303056_1_1
 Customer Ref: J-M0167.00/MK001
 National Grid Reference: 509730, 180080
 Slice: A
 Site Area (Ha): 1.01
 Search Buffer (m): 100

Site Details

Hayes Swimming Pool, Botwell Lane, HAYES, Middlesex, UB3 2BG



Tel: 0844 844 9952
 Fax: 0844 844 9951
 Web: www.envirocheck.co.uk



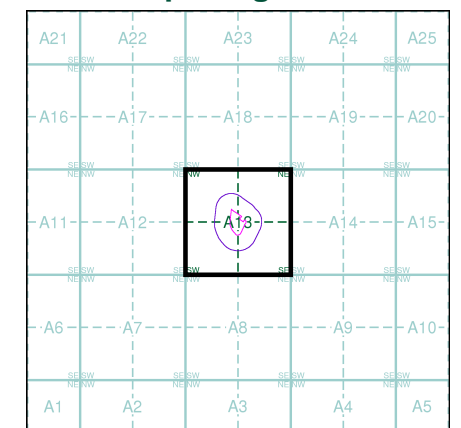
Middlesex
Published 1934 - 1935
Source map scale - 1:2,500

The historical maps shown were reproduced from maps predominantly held at the scale adopted for England, Wales and Scotland in the 1840's. In 1854 the 1:2,500 scale was adopted for mapping urban areas and by 1896 it covered the whole of what were considered to be the cultivated parts of Great Britain. The published date given below is often some years later than the surveyed date. Before 1938, all OS maps were based on the Cassini Projection, with independent surveys of a single county or group of counties, giving rise to significant inaccuracies in outlying areas.

Map Name(s) and Date(s)

015_09	1935	1:2,500
015_13	1934	1:2,500

Historical Map - Segment A13



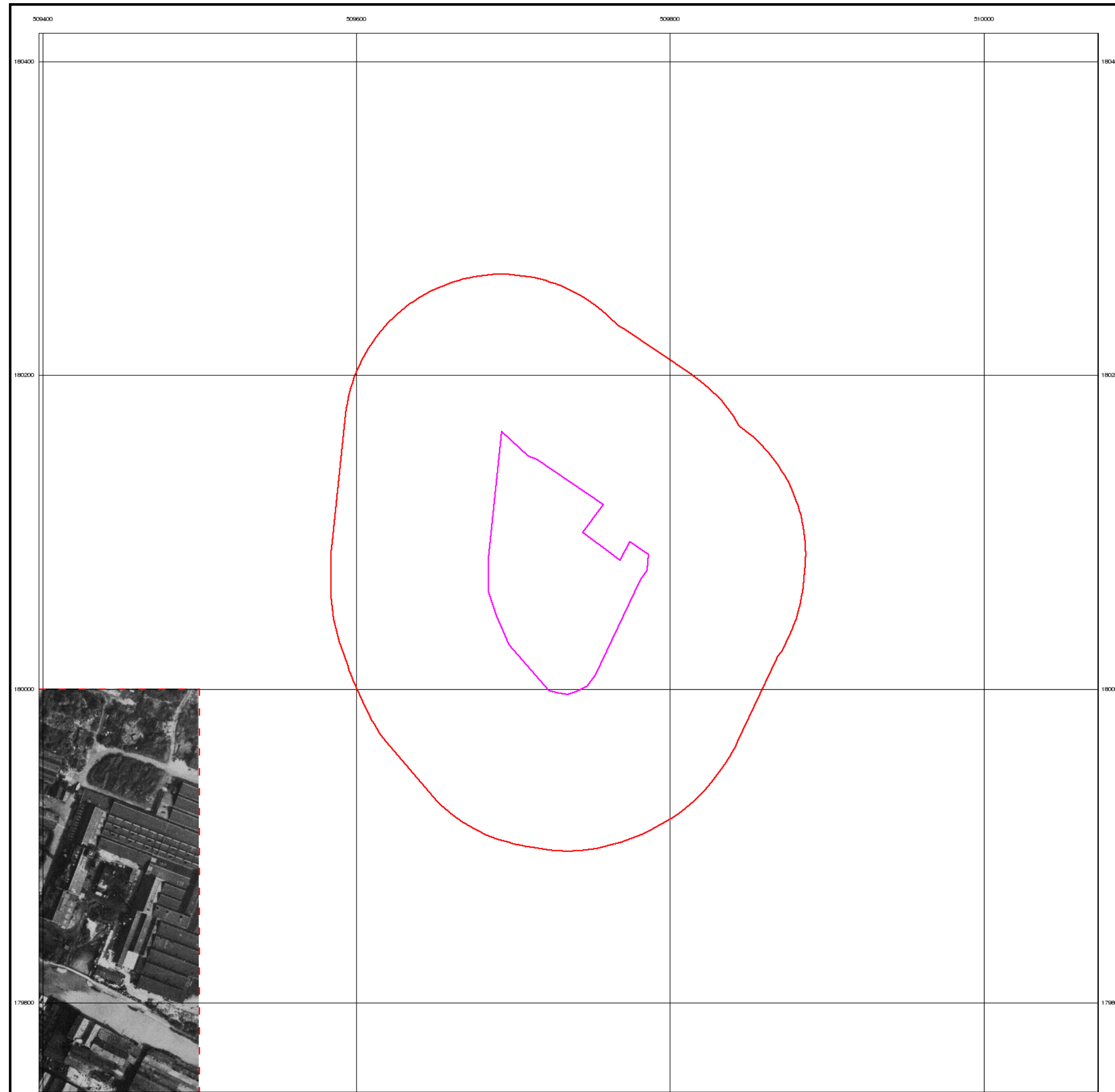
Order Details

Order Number: 46303056_1_1
 Customer Ref: J-M0167.00/MK001
 National Grid Reference: 509730, 180080
 Slice: A
 Site Area (Ha): 1.01
 Search Buffer (m): 100

Site Details

Hayes Swimming Pool, Botwell Lane, HAYES, Middlesex, UB3 2BG

Landmark Information Group
 Tel: 0844 844 9952
 Fax: 0844 844 9951
 Web: www.envirocheck.co.uk



Historical Aerial Photography

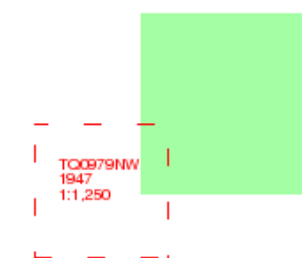
Published 1947

Source map scale - 1:1,250

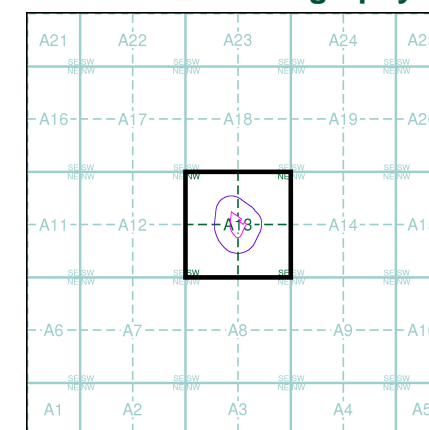
The Historical Aerial Photos were produced by the Ordnance Survey at a scale of 1:1,250 and 1:10,560 from Air Force photography. They were produced between 1944 and 1951 as an interim measure, pending preparation of conventional mapping, due to post war resource shortages. New security measures in the 1950's meant that every photograph was re-checked for potentially unsafe information with security sites replaced by fake fields or clouds. The original editions were withdrawn and only later made available after a period of fifty years although due to the accuracy of the editing, without viewing both revisions it is not easy to spot the edits. Where available Landmark have included both revisions.

© THE BRITISH LIBRARY BOARD. ALL RIGHTS RESERVED. Licence No:8048

Map Name(s) and Date(s)



Historical Aerial Photography - Segment A13



Order Details

Order Number: 46303056_1_1
 Customer Ref: J-M0167.00/MK001
 National Grid Reference: 509730, 180080
 Slice: A
 Site Area (Ha): 1.01
 Search Buffer (m): 100

Site Details

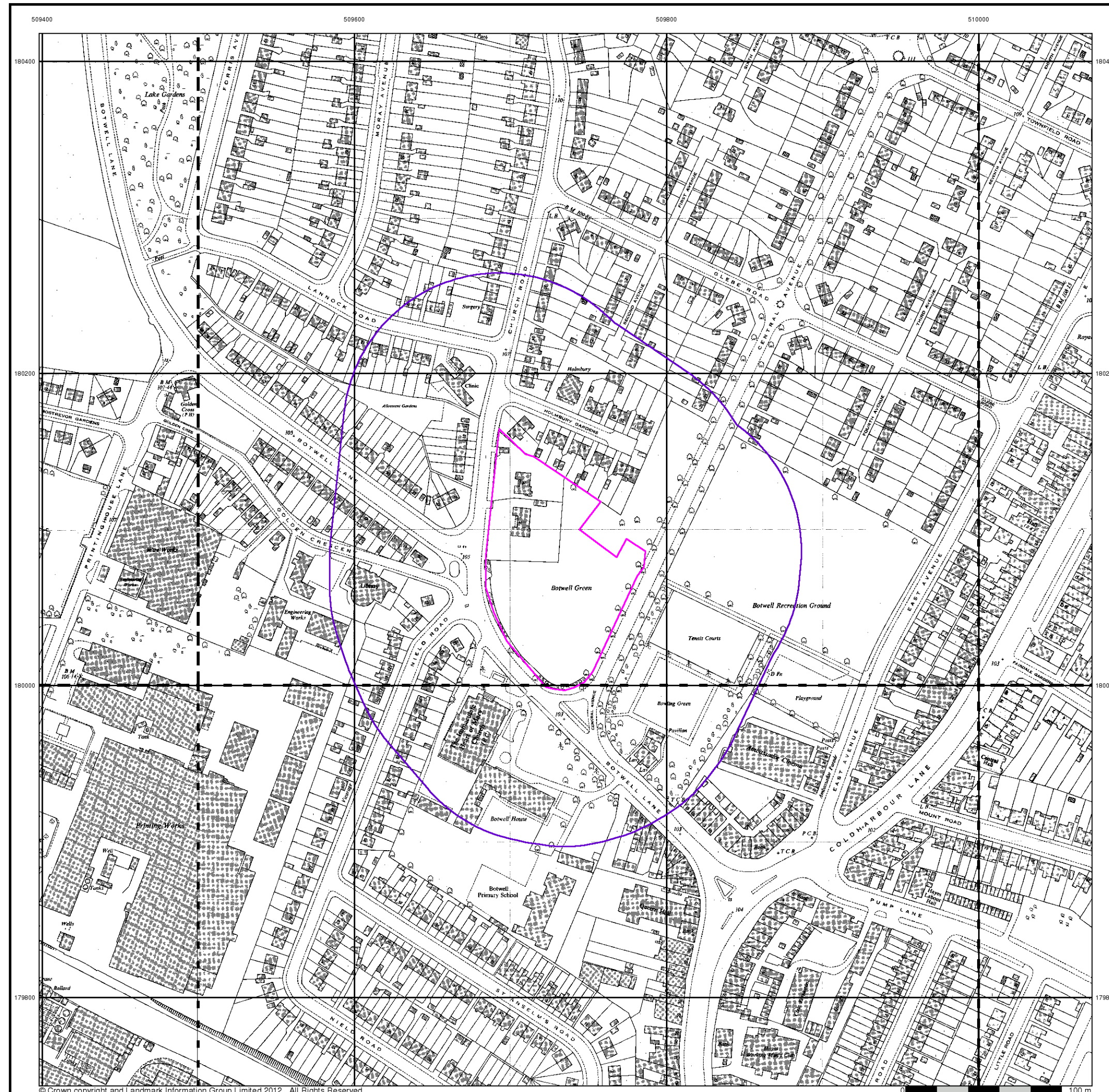
Hayes Swimming Pool, Botwell Lane, HAYES, Middlesex, UB3 2BG



Tel: 0844 844 9952
 Fax: 0844 844 9951
 Web: www.envirocheck.co.uk

© THE BRITISH LIBRARY BOARD. ALL RIGHTS RESERVED. Licence No:8048

0 100 m



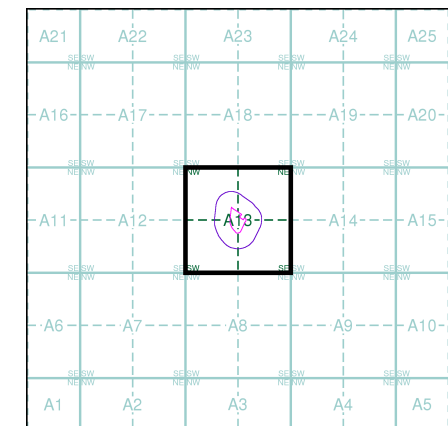
Ordnance Survey Plan
Published 1961 - 1965
Source map scale - 1:1,250

The historical maps shown were reproduced from maps predominantly held at the scale adopted for England, Wales and Scotland in the 1840's. In 1854 the 1:2,500 scale was adopted for mapping urban areas and by 1896 it covered the whole of what were considered to be the cultivated parts of Great Britain. The published date given below is often some years later than the surveyed date. Before 1938, all OS maps were based on the Cassini Projection, with independent surveys of a single county or group of counties, giving rise to significant inaccuracies in outlying areas.

Map Name(s) and Date(s)

TQ0980SW 1965 1:1,250	TQ0980SE 1965 1:1,250	TQ1080SW 1961 1:1,250
TQ0979NW 1965 1:1,250	TQ0979NE 1965 1:1,250	TQ1079NW 1963 1:1,250

Historical Map - Segment A13



Order Details

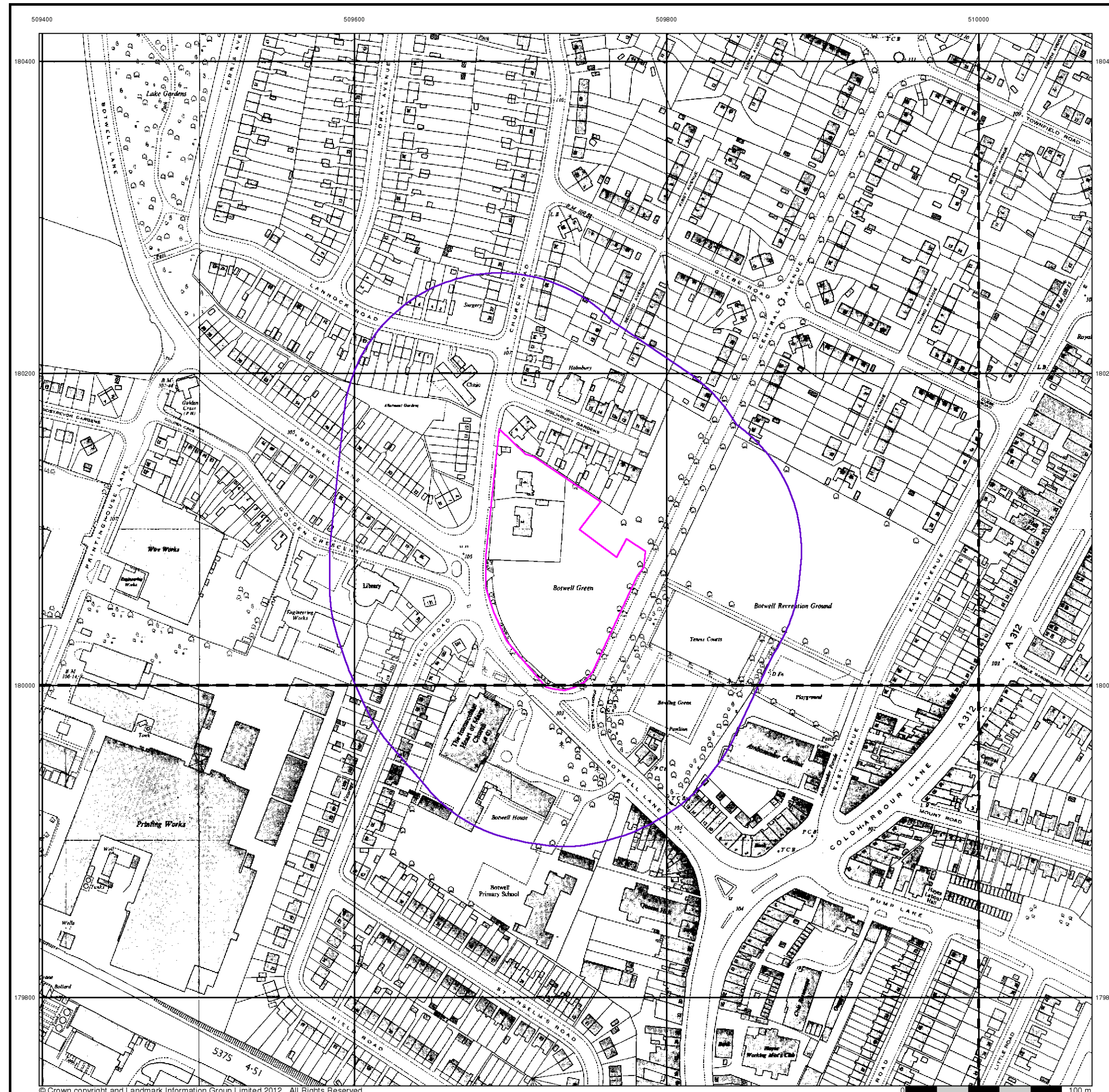
Order Number: 46303056_1_1
 Customer Ref: J-M0167.00/MK001
 National Grid Reference: 509730, 180080
 Slice: A
 Site Area (Ha): 1.01
 Search Buffer (m): 100

Site Details

Hayes Swimming Pool, Botwell Lane, HAYES, Middlesex, UB3 2BG



Tel: 0844 844 9952
 Fax: 0844 844 9951
 Web: www.envirocheck.co.uk



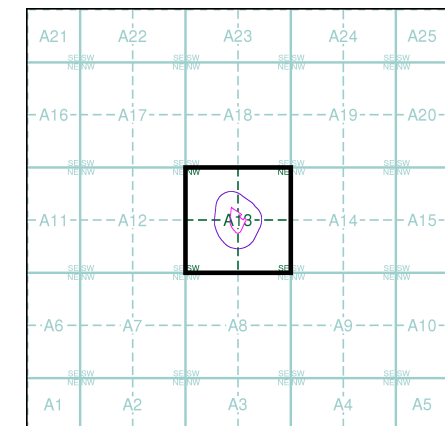
Ordnance Survey Plan
Published 1962 - 1967
Source map scale - 1:2,500

The historical maps shown were reproduced from maps predominantly held at the scale adopted for England, Wales and Scotland in the 1840's. In 1854 the 1:2,500 scale was adopted for mapping urban areas and by 1896 it covered the whole of what were considered to be the cultivated parts of Great Britain. The published date given below is often some years later than the surveyed date. Before 1938, all OS maps were based on the Cassini Projection, with independent surveys of a single county or group of counties, giving rise to significant inaccuracies in outlying areas.

Map Name(s) and Date(s)

TQ0980 1966 1:2,500	TQ1080 1962 1:2,500
TQ0979 1967 1:2,500	TQ1079 1964 1:2,500

Historical Map - Segment A13



Order Details

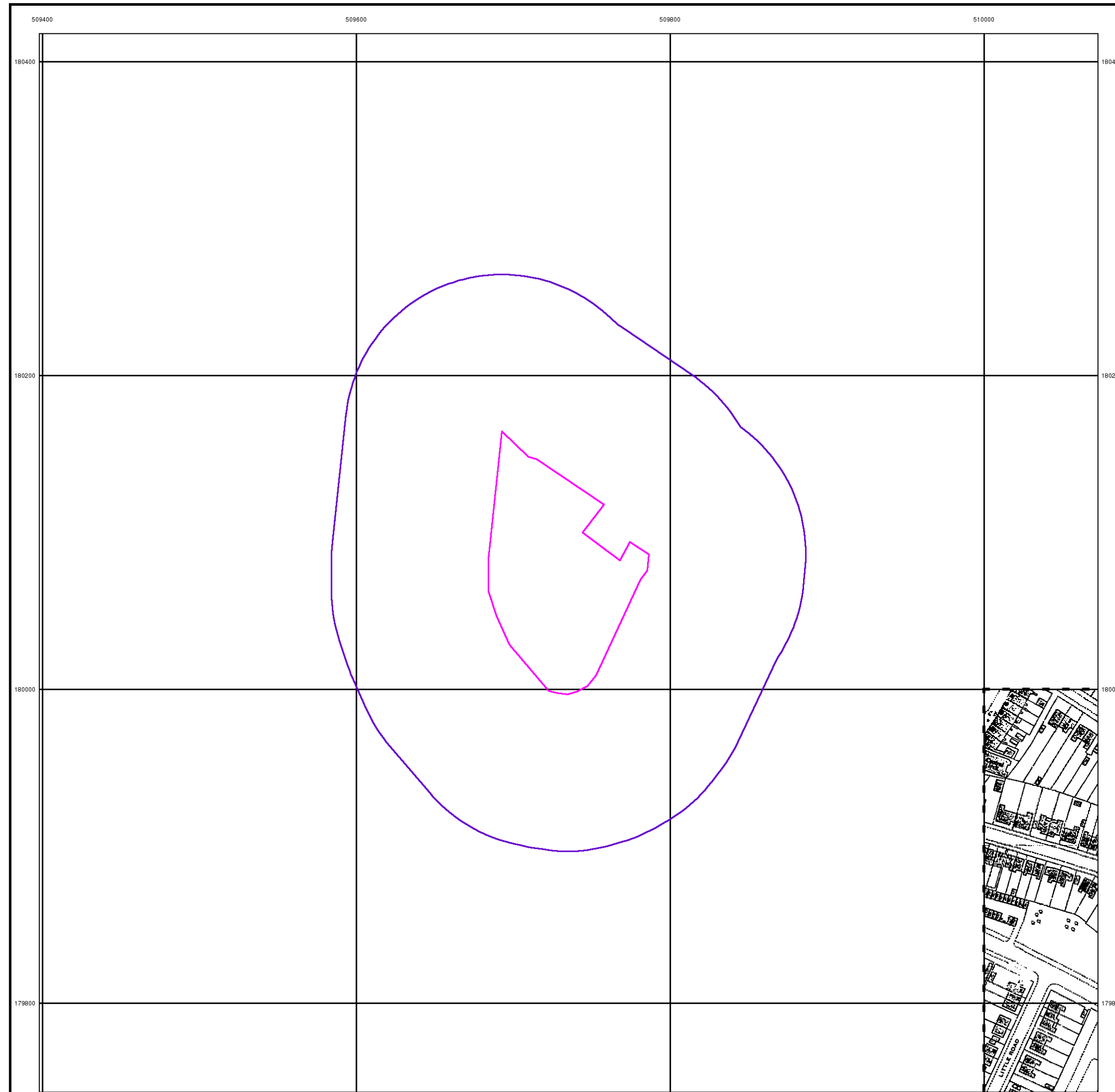
Order Number: 46303056_1_1
 Customer Ref: J-M0167.00/MK001
 National Grid Reference: 509730, 180080
 Slice: A
 Site Area (Ha): 1.01
 Search Buffer (m): 100

Site Details

Hayes Swimming Pool, Botwell Lane, HAYES, Middlesex, UB3 2BG



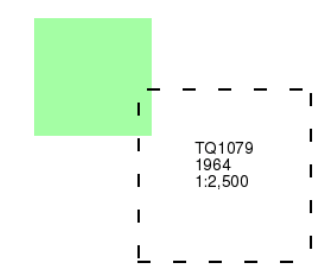
Tel: 0844 844 9952
 Fax: 0844 844 9951
 Web: www.envirocheck.co.uk



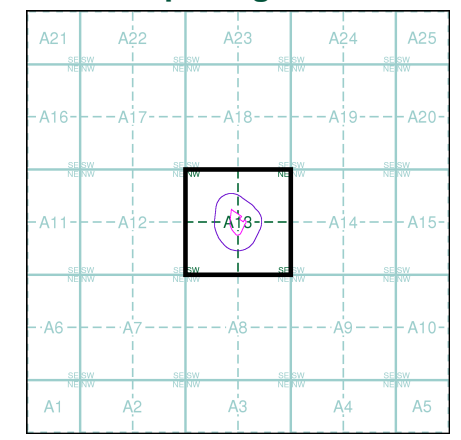
**Additional SIMs
Published 1964
Source map scale - 1:2,500**

The SIM cards (Ordnance Survey's 'Survey of Information on Microfilm') are further, minor editions of mapping which were produced and published in between the main editions as an area was updated. They date from 1947 to 1994, and contain detailed information on buildings, roads and land-use. These maps were produced at both 1:2,500 and 1:1,250 scales.

Map Name(s) and Date(s)



Historical Map - Segment A13



Order Details

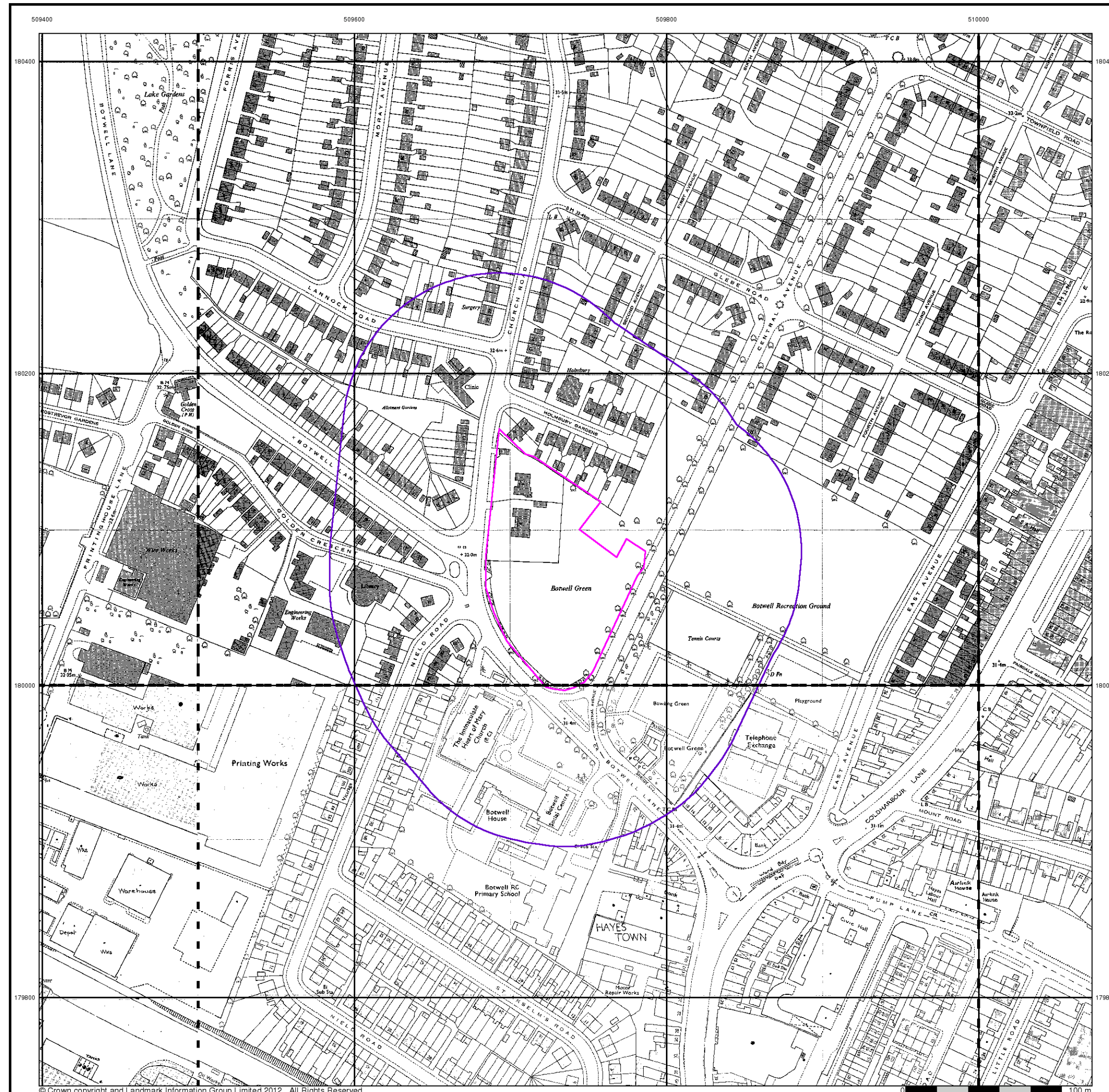
Order Number: 46303056_1_1
 Customer Ref: J-M0167.00/MK001
 National Grid Reference: 509730, 180080
 Slice: A
 Site Area (Ha): 1.01
 Search Buffer (m): 100

Site Details

Hayes Swimming Pool, Botwell Lane, HAYES, Middlesex, UB3 2BG

Landmark
Information Group

Tel: 0844 844 9952
 Fax: 0844 844 9951
 Web: www.envirocheck.co.uk



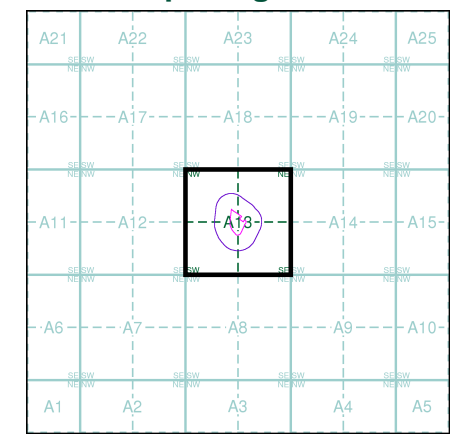
Additional SIMs
Published 1965 - 1982
Source map scale - 1:1,250

The SIM cards (Ordnance Survey's 'Survey of Information on Microfilm') are further, minor editions of mapping which were produced and published in between the main editions as an area was updated. They date from 1947 to 1994, and contain detailed information on buildings, roads and land-use. These maps were produced at both 1:2,500 and 1:1,250 scales.

Map Name(s) and Date(s)

TQ0980SW 1965 1:1,250	TQ0980SE 1965 1:1,250	TQ1080SW 1970 1:1,250
TQ0979NW 1978 1:1,250	TQ0979NE 1982 1:1,250	TQ1079NW 1979 1:1,250

Historical Map - Segment A13



Order Details

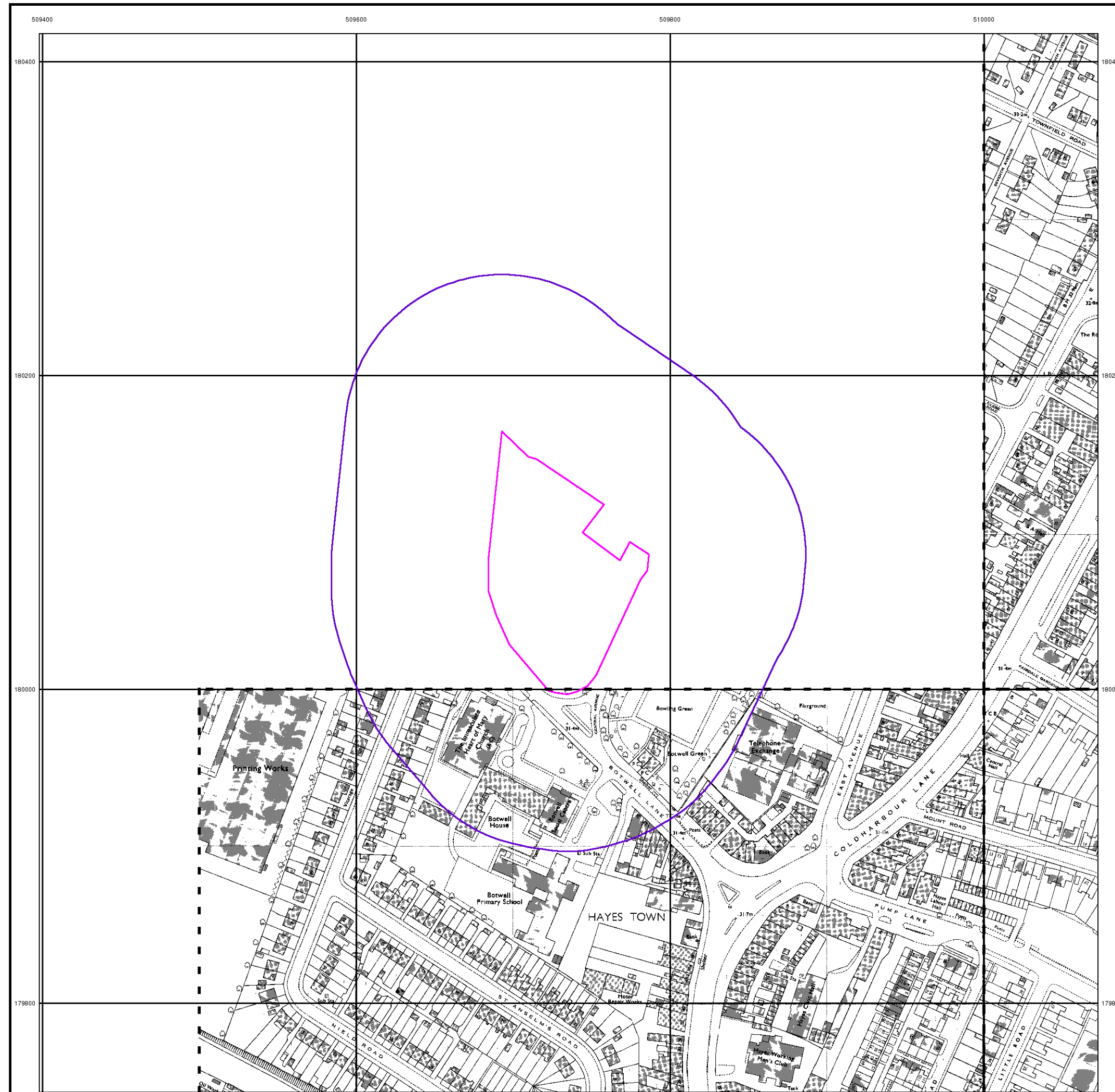
Order Number: 46303056_1_1
 Customer Ref: J-M0167.00/MK001
 National Grid Reference: 509730, 180080
 Slice: A
 Site Area (Ha): 1.01
 Search Buffer (m): 100

Site Details

Hayes Swimming Pool, Botwell Lane, HAYES, Middlesex, UB3 2BG



Tel: 0844 844 9952
 Fax: 0844 844 9951
 Web: www.envirocheck.co.uk



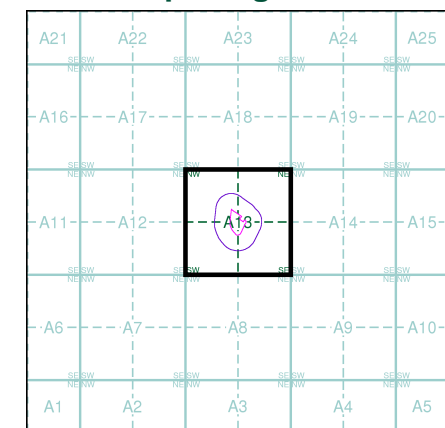
Ordnance Survey Plan
Published 1970 - 1975
Source map scale - 1:1,250

The historical maps shown were reproduced from maps predominantly held at the scale adopted for England, Wales and Scotland in the 1840's. In 1854 the 1:2,500 scale was adopted for mapping urban areas and by 1896 it covered the whole of what were considered to be the cultivated parts of Great Britain. The published date given below is often some years later than the surveyed date. Before 1938, all OS maps were based on the Cassini Projection, with independent surveys of a single county or group of counties, giving rise to significant inaccuracies in outlying areas.

Map Name(s) and Date(s)

TQ1080SW	1970	1:1,250
TQ0979NE	1975	1:1,250
TQ1079NW	1973	1:1,250

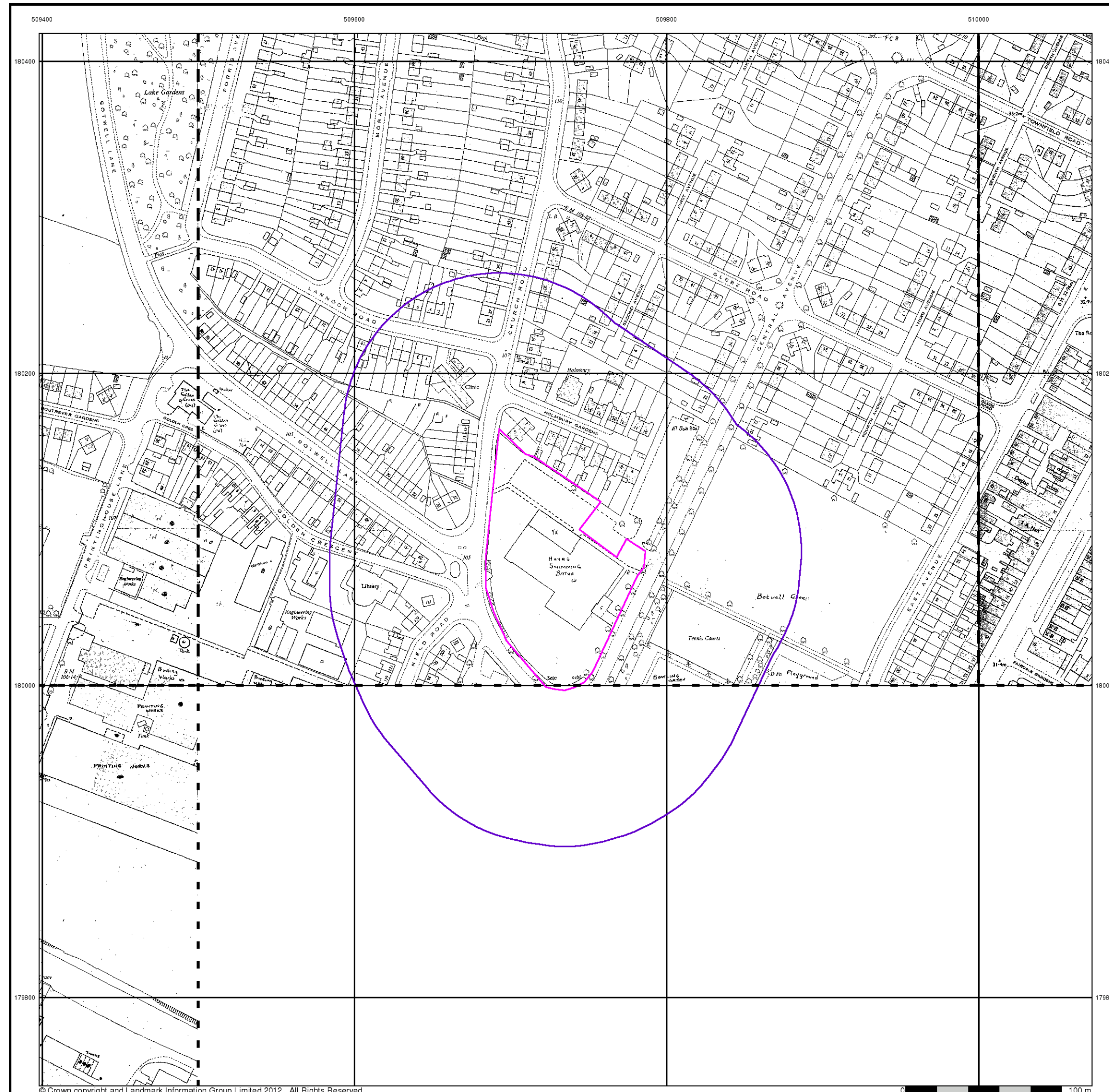
Historical Map - Segment A13



Order Details
 Order Number: 46303056_1_1
 Customer Ref: J-M0167.00/MK001
 National Grid Reference: 509730, 180080
 Slice: A
 Site Area (Ha): 1.01
 Search Buffer (m): 100

Site Details
 Hayes Swimming Pool, Botwell Lane, HAYES, Middlesex, UB3 2BG

Landmark Information Group
 Tel: 0844 844 9952
 Fax: 0844 844 9951
 Web: www.envirocheck.co.uk



Supply of Unpublished Survey Information

Published 1973 - 1975

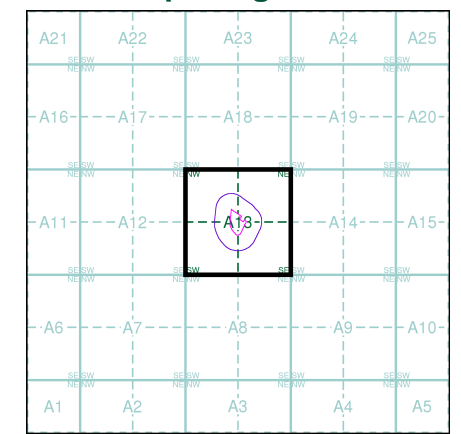
Source map scale - 1:1,250

SUSI maps (Supply of Unpublished Survey Information) were produced between 1972 and 1977, mainly for internal use at Ordnance Survey. These were more of a 'work-in-progress' plan as they showed updates of individual areas on a map. These maps were unpublished, and they do not represent a single moment in time. They were produced at both 1:2,500 and 1:1,250 scales.

Map Name(s) and Date(s)

TQ0980SW 1975 1:1,250	TQ0980SE 1975 1:1,250	TQ1080SW 1973 1:1,250
TQ0979NW 1974 1:1,250		

Historical Map - Segment A13

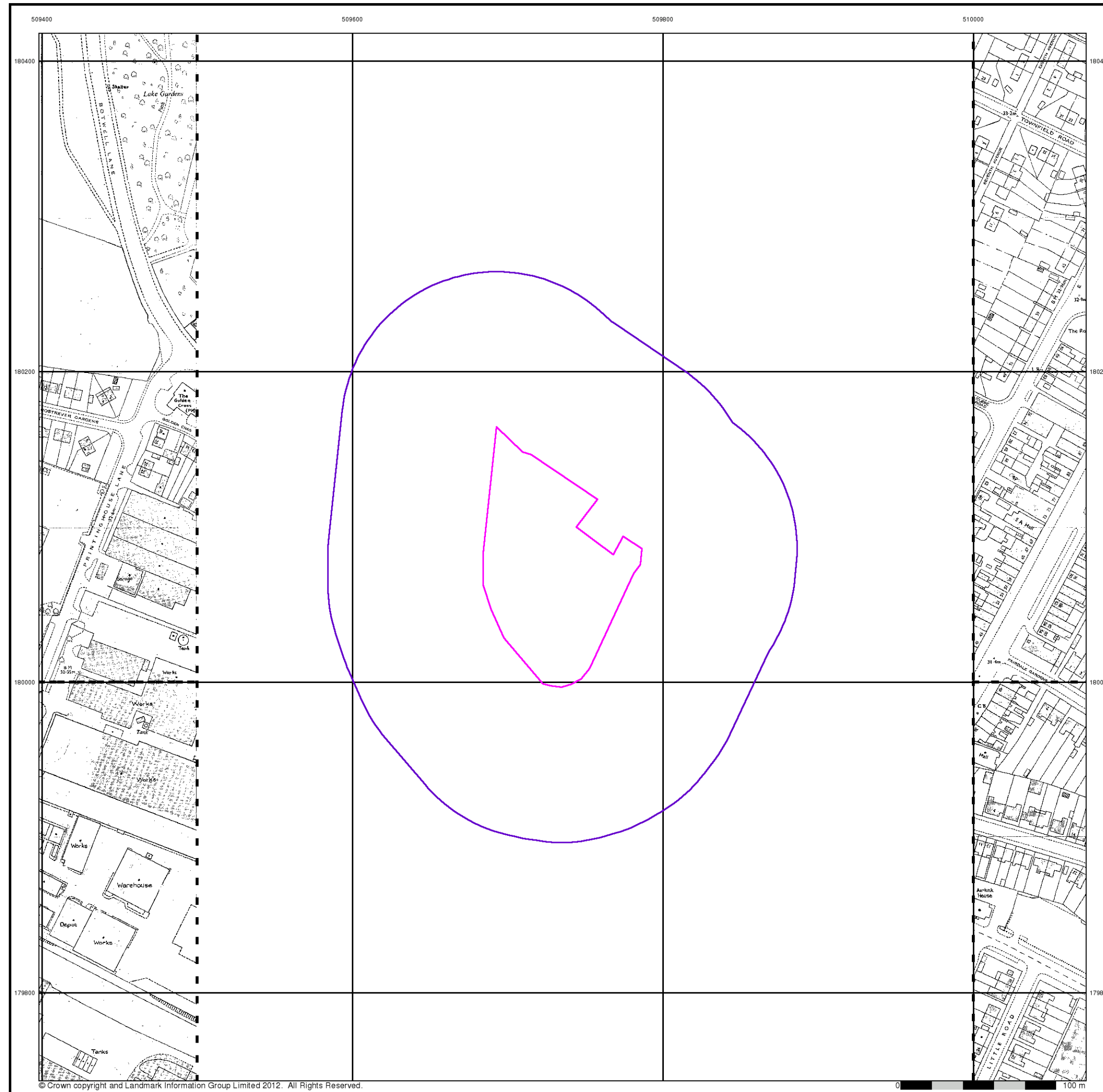


Order Details

Order Number: 46303056_1_1
 Customer Ref: J-M0167.00/MK001
 National Grid Reference: 509730, 180080
 Slice: A
 Site Area (Ha): 1.01
 Search Buffer (m): 100

Site Details

Hayes Swimming Pool, Botwell Lane, HAYES, Middlesex, UB3 2BG



Additional SIMs

Published 1984 - 1988

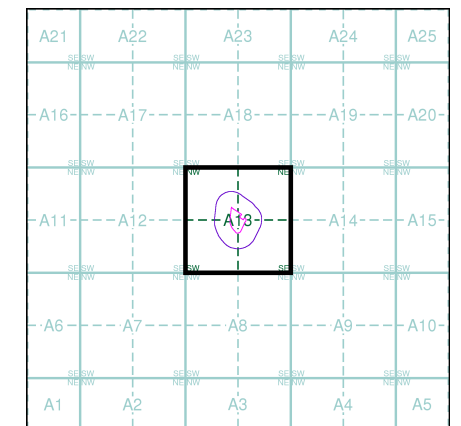
Source map scale - 1:1,250

The SIM cards (Ordnance Survey's 'Survey of Information on Microfilm') are further, minor editions of mapping which were produced and published in between the main editions as an area was updated. They date from 1947 to 1994, and contain detailed information on buildings, roads and land-use. These maps were produced at both 1:2,500 and 1:1,250 scales.

Map Name(s) and Date(s)

TQ0980SW 1985 1:1,250		TQ1080SW 1986 1:1,250
TQ0979NW 1988 1:1,250		TQ1079NW 1984 1:1,250

Historical Map - Segment A13



Order Details

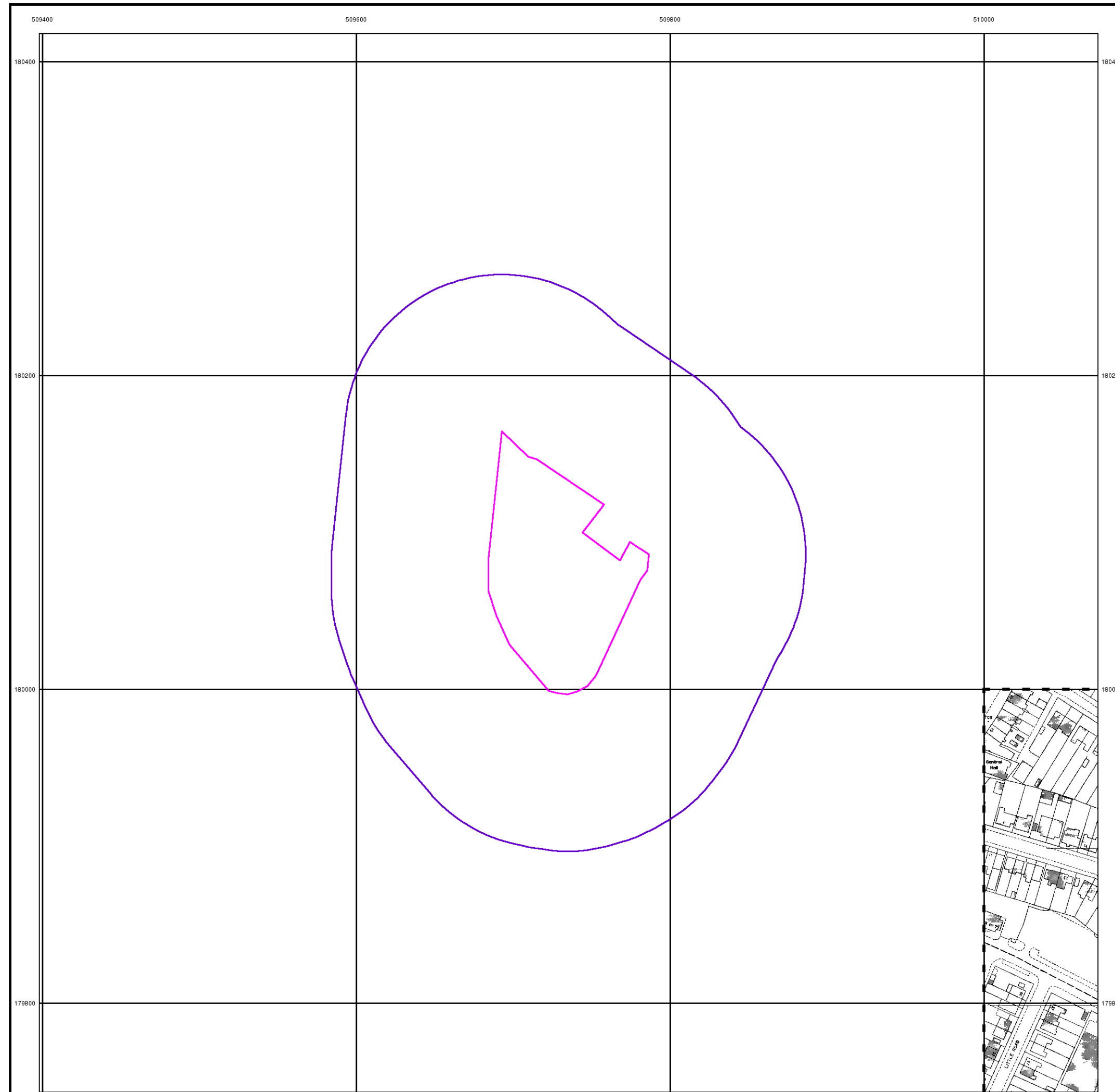
Order Number: 46303056_1_1
 Customer Ref: J-M0167.00/MK001
 National Grid Reference: 509730, 180080
 Slice: A
 Site Area (Ha): 1.01
 Search Buffer (m): 100

Site Details

Hayes Swimming Pool, Botwell Lane, HAYES, Middlesex, UB3 2BG



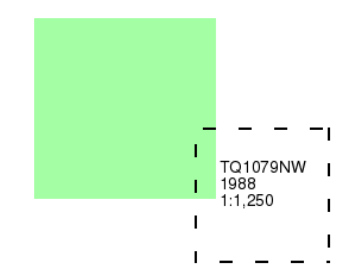
Tel: 0844 844 9952
 Fax: 0844 844 9951
 Web: www.envirocheck.co.uk



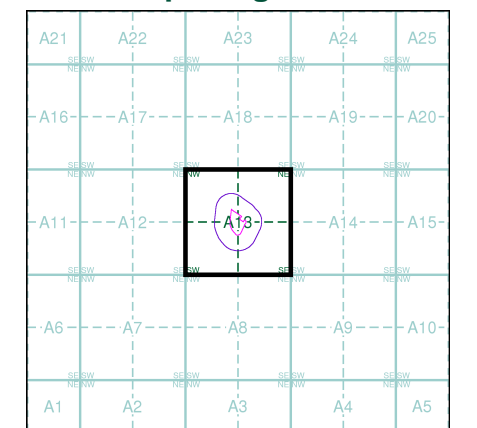
Ordnance Survey Plan
Published 1988
Source map scale - 1:1,250

The historical maps shown were reproduced from maps predominantly held at the scale adopted for England, Wales and Scotland in the 1840's. In 1854 the 1:2,500 scale was adopted for mapping urban areas and by 1896 it covered the whole of what were considered to be the cultivated parts of Great Britain. The published date given below is often some years later than the surveyed date. Before 1938, all OS maps were based on the Cassini Projection, with independent surveys of a single county or group of counties, giving rise to significant inaccuracies in outlying areas.

Map Name(s) and Date(s)



Historical Map - Segment A13

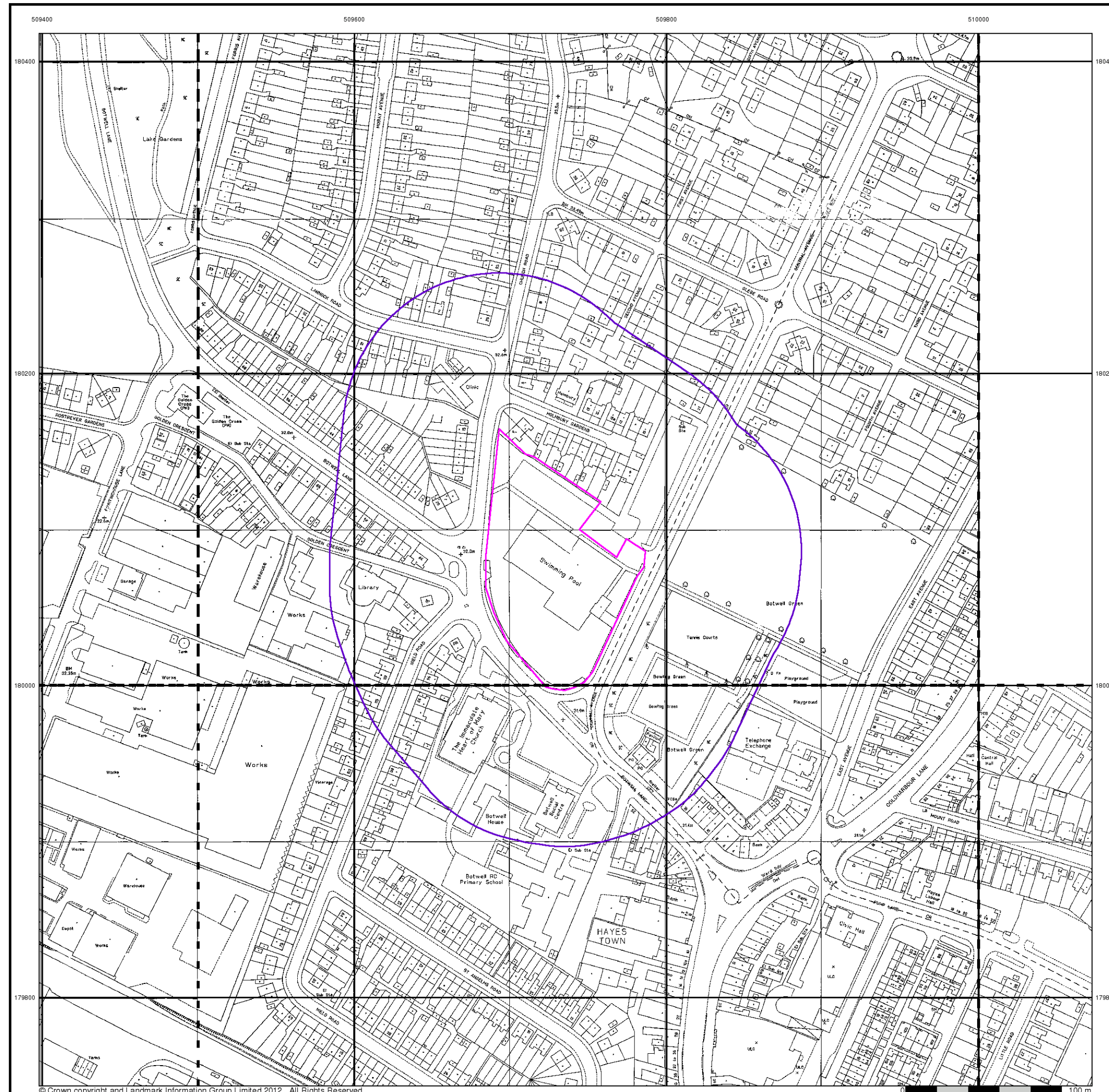


Order Details

Order Number: 46303056_1_1
 Customer Ref: J-M0167.00/MK001
 National Grid Reference: 509730, 180080
 Slice: A
 Site Area (Ha): 1.01
 Search Buffer (m): 100

Site Details

Hayes Swimming Pool, Botwell Lane, HAYES, Middlesex, UB3 2BG



Large-Scale National Grid Data

Published 1991 - 1992

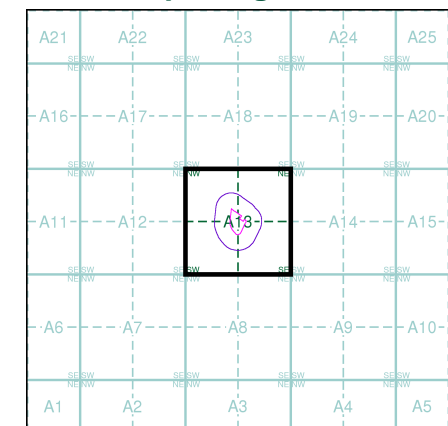
Source map scale - 1:1,250

'Large Scale National Grid Data' superseded SIM cards (Ordnance Survey's 'Survey of Information on Microfilm') in 1992, and continued to be produced until 1999. These maps were the fore-runners of digital mapping and so provide detailed information on houses and roads, but tend to show less topographic features such as vegetation. These maps were produced at both 1:2,500 and 1:1,250 scales.

Map Name(s) and Date(s)

TQ0980SW 1992 1:1,250	TQ0980SE 1992 1:1,250	
TQ0979NW 1992 1:1,250	TQ0979NE 1992 1:1,250	TQ1079NW 1991 1:1,250

Historical Map - Segment A13



Order Details

Order Number: 46303056_1_1
 Customer Ref: J-M0167.00/MK001
 National Grid Reference: 509730, 180080
 Slice: A
 Site Area (Ha): 1.01
 Search Buffer (m): 100

Site Details

Hayes Swimming Pool, Botwell Lane, HAYES, Middlesex, UB3 2BG



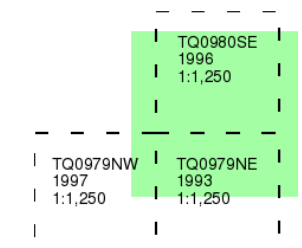
Tel: 0844 844 9952
 Fax: 0844 844 9951
 Web: www.envirocheck.co.uk



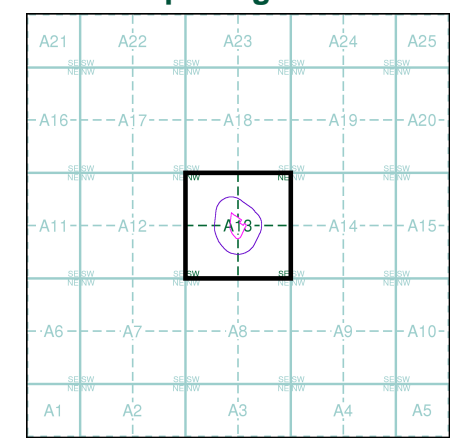
Large-Scale National Grid Data
Published 1993 - 1997
Source map scale - 1:1,250

'Large Scale National Grid Data' superseded SIM cards (Ordnance Survey's 'Survey of Information on Microfilm') in 1992, and continued to be produced until 1999. These maps were the fore-runners of digital mapping and so provide detailed information on houses and roads, but tend to show less topographic features such as vegetation. These maps were produced at both 1:2,500 and 1:1,250 scales.

Map Name(s) and Date(s)



Historical Map - Segment A13



Order Details

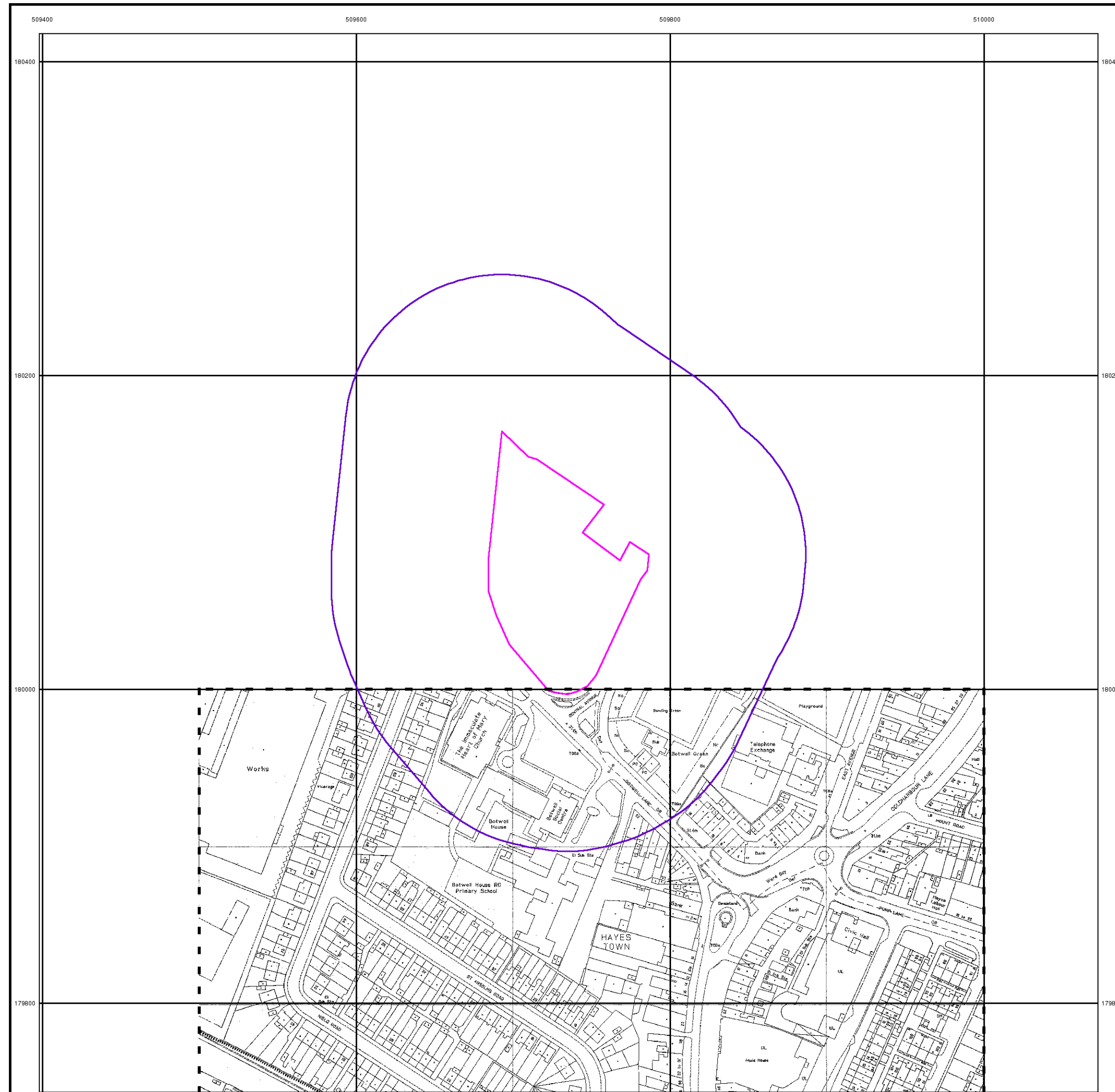
Order Number: 46303056_1_1
 Customer Ref: J-M0167.00/MK001
 National Grid Reference: 509730, 180080
 Slice: A
 Site Area (Ha): 1.01
 Search Buffer (m): 100

Site Details

Hayes Swimming Pool, Botwell Lane, HAYES, Middlesex, UB3 2BG



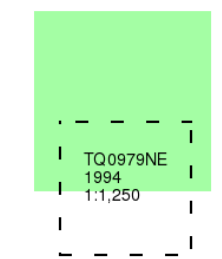
Tel: 0844 844 9952
 Fax: 0844 844 9951
 Web: www.envirocheck.co.uk



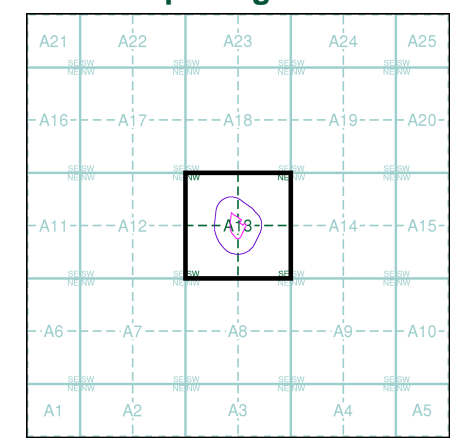
Large-Scale National Grid Data
Published 1994
Source map scale - 1:1,250

'Large Scale National Grid Data' superseded SIM cards (Ordnance Survey's 'Survey of Information on Microfilm') in 1992, and continued to be produced until 1999. These maps were the fore-runners of digital mapping and so provide detailed information on houses and roads, but tend to show less topographic features such as vegetation. These maps were produced at both 1:2,500 and 1:1,250 scales.

Map Name(s) and Date(s)



Historical Map - Segment A13



Order Details

Order Number: 46303056_1_1
 Customer Ref: J-M0167.00/MK001
 National Grid Reference: 509730, 180080
 Slice: A
 Site Area (Ha): 1.01
 Search Buffer (m): 100

Site Details

Hayes Swimming Pool, Botwell Lane, HAYES, Middlesex, UB3 2BG

Landmark
 Information Group
 Tel: 0844 844 9952
 Fax: 0844 844 9951
 Web: www.envirocheck.co.uk