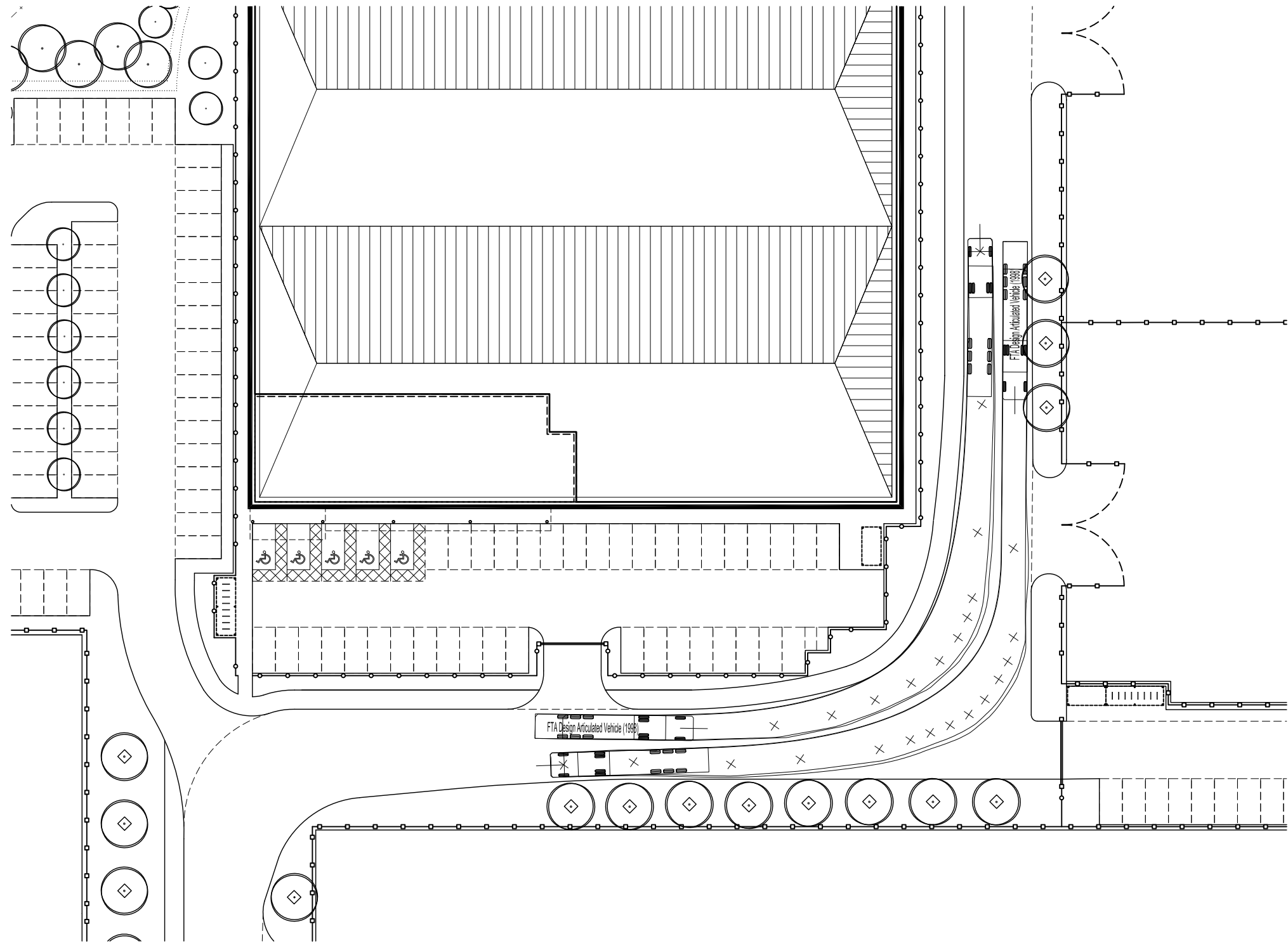
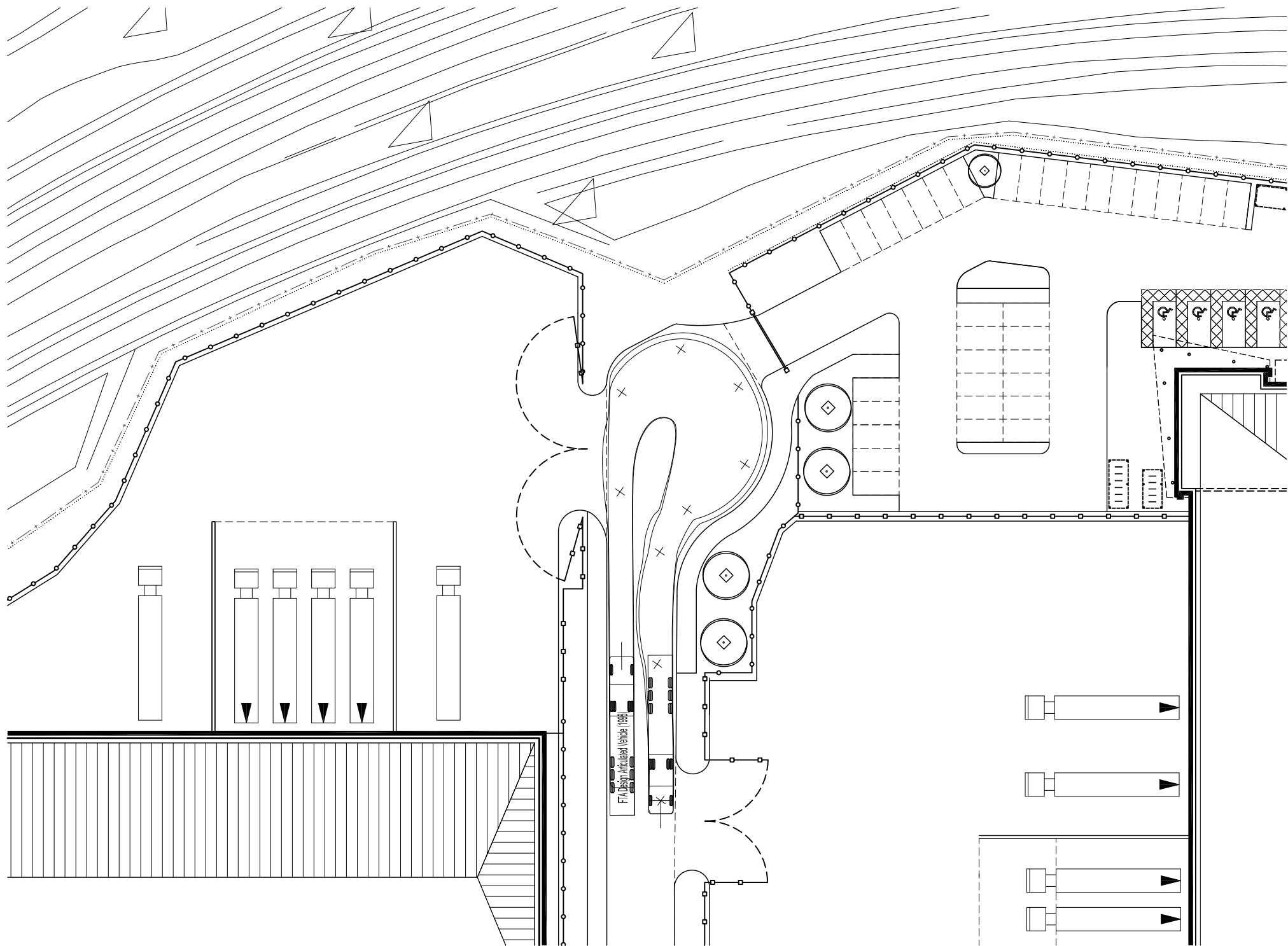


01
113
UNIT G HGV TRACKING
1:500



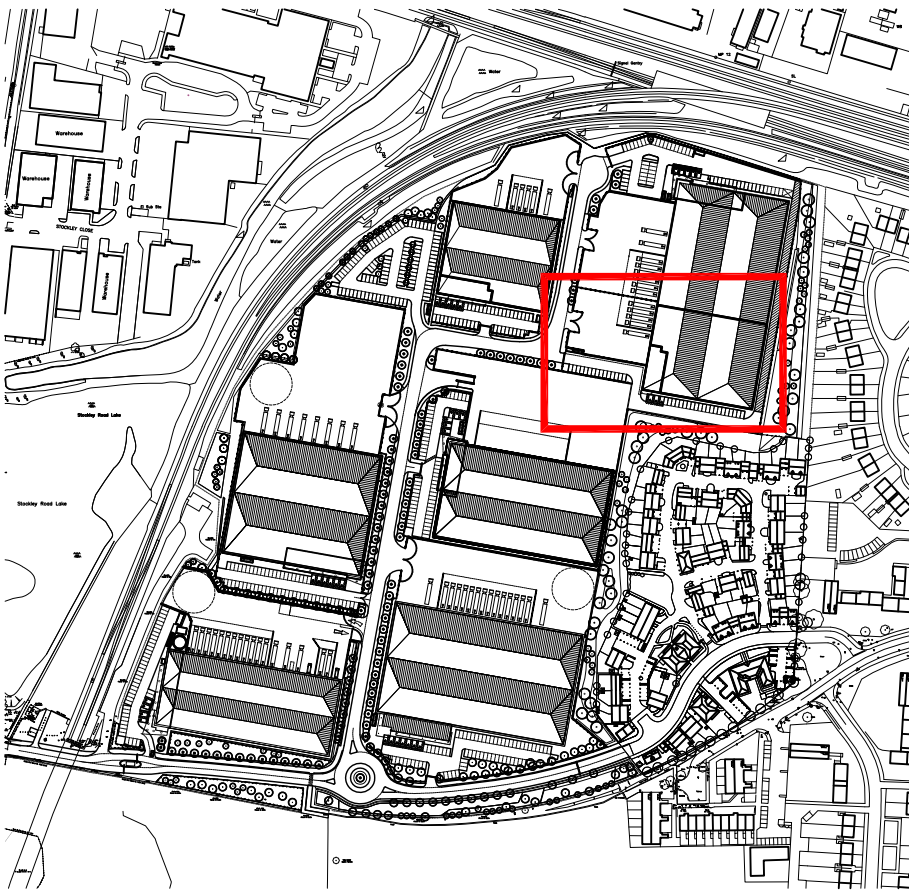
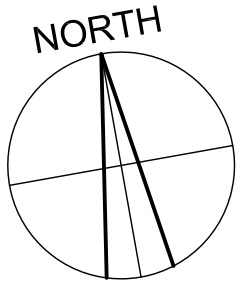
02
113
UNIT G HGV TRACKING
1:500



03
113
UNIT G HGV TRACKING
1:500

NOTES:

SUBJECT TO STATUTORY CONSENTS
BASED ON GREENHATCH SURVEY NO. 7159ENT_1 & 14285_OGL
BASED ON OS MAP REPRODUCED BY PERMISSION OF CONTROLLER OF HM STATIONARY OFFICE (c) CROWN COPYRIGHT
COPYRIGHT RESERVED
BOUNDARIES BASED ON LAND REGISTRY TITLE NUMBER MX131015
ADOPTED HIGHWAY BOUNDARY BASED ON INFORMATION RECEIVED FROM LONDON BOROUGH OF HILLINGDON



04
113
KEY PLAN



REV	DATE	COMMENT	DRAW	CHK
1	19.03.2013	FIRST ISSUE	PW	PW



CHARTERED ARCHITECTS

11 PLATO PLACE
ST. DIONIS ROAD
LONDON SW6 4TU

TELEPHONE 020 7736 6162
FAX 020 7736 3896
info@mso-architects.co.uk

TITLE

PHASE 3 - PROLOGIS PARK, HEATHROW

DRAWING

VEHICLE TRACKING

CLIENT

PROLOGIS UK LTD.

DATE	SCALE	DRAWN
MARCH 2013	1:500 @ A1	PW
STATUS		CHECKED
FOR PLANNING		PW

DRAWING NUMBER

30587-PL113