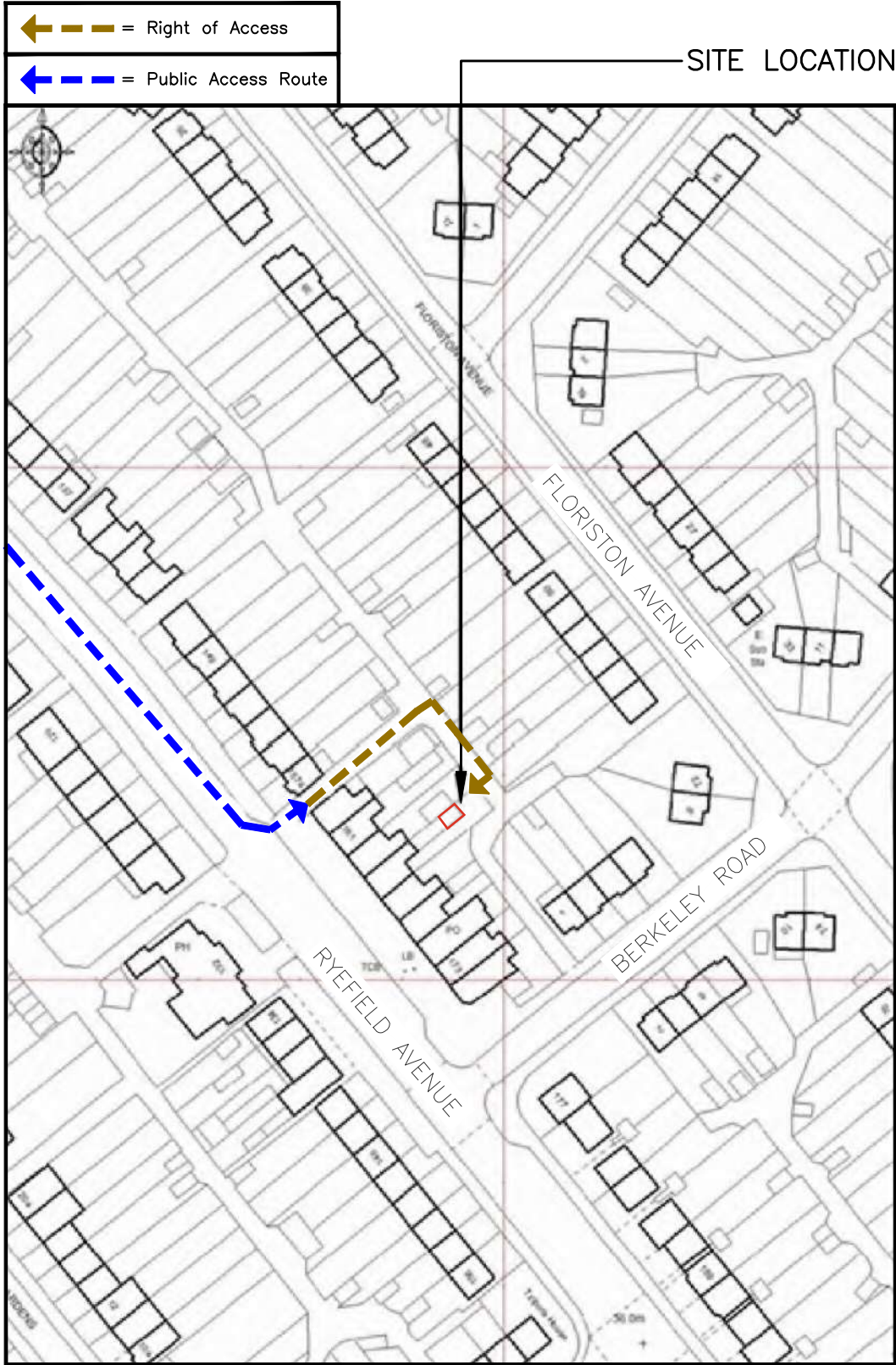
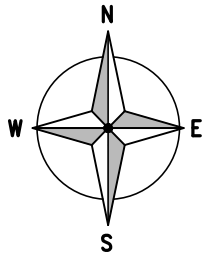


SITE LOCATION
(Scale 1:50000)

Reproduced by permission of Ordnance
Survey on behalf of the Controller of His
Majesty's Stationery Office
All rights reserved. © Crown Copyright
licence no. 100047947

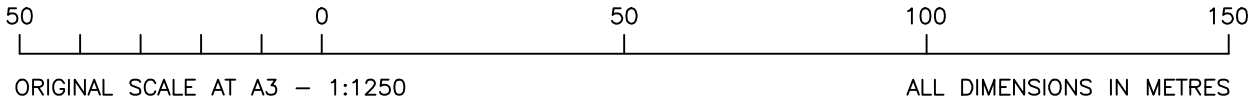


SITE PHOTOGRAPH



DETAILED SITE LOCATION
(Scale 1:1250)

Based upon Ordnance Survey map extract
with the permission of the Controller of
His Majesty's Stationery Office.
Crown copyright.
Licence No. 100020449



ORIGINAL SCALE AT A3 – 1:1250

ALL DIMENSIONS IN METRES

ALL DIMENSIONS ARE IN mm UNLESS NOTED OTHERWISE

N.G.R | E: 508296 | N: 184039

DIRECTIONS TO SITE:
HEAD WEST ON M25. AT JUNCTION 23, TAKE
HEAD NORTHWEST ON M25 TOWARD EXIT 16
AT JUNCTION 16, EXIT ONTO M40 TOWARD
UXBRIDGE/LONDON (W). CONTINUE ONTO
WESTERN AVE/A40. TAKE THE A437 EXIT
TOWARD
HILLINGDON/RUISLIP/ICKENHAM/B466. AT
THE ROUNDABOUT, TAKE THE 1ST EXIT ONTO
WESTERN AVE. TURN RIGHT ONTO LONG
LN/A437. TURN LEFT ONTO RYEFIELD AVE.
GO THROUGH 2 ROUNDABOUTS
DESTINATION WILL BE ON THE LEFT, WITH
THE SITE TO THE REAR OF THE PHARMACY

NOTES:

A	PLANNING ISSUE	LSZ	MG	30.04.25
REV	MODIFICATION	BY	CH	DATE



Cell Name	Opt.
PURI CHEMISTS (LAND TO REAR OF)	–

Cell ID No			
CSID	VF	TEF	
13672926	03253	044595	
Project No.	TM Cell ID	N/A	
–	–	–	

Site Address / Contact Details	
165 RYEFIELD AVENUE UXBRIDGE GREATER LONDON UB10 9DA	

Drawing Title: SITE LOCATION MAPS

Purpose of issue:	PLANNING	Dwg Rev:
-------------------	----------	----------

Drawing Number:	100	A
-----------------	-----	---

Surveyed By:	ICS	Original Sheet Size:	A3	Pack Issue:
--------------	-----	----------------------	----	-------------

Drawn:	LSZ	Date:	30.04.25	Checked:	MG	Date:	30.04.25	B
--------	-----	-------	----------	----------	----	-------	----------	---