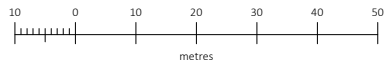
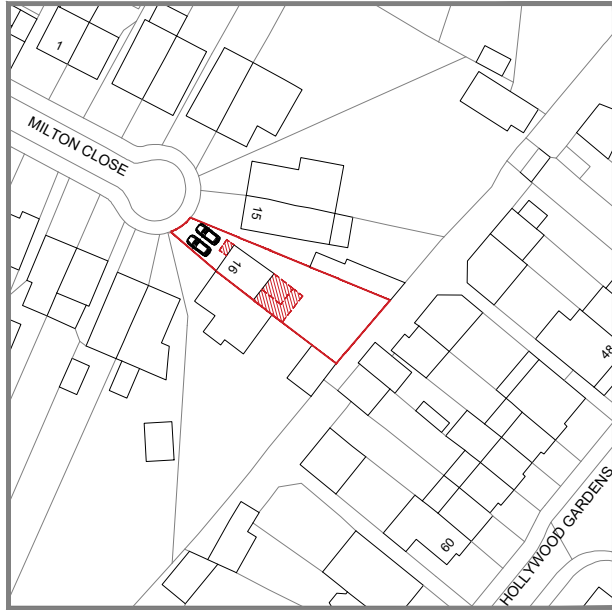
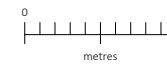


OS MAP - SCALE 1:1250



BLOCK PLAN - SCALE 1:500



© Crown copyright 2025 Ordnance Survey 100053143

-	FIRST ISSUE	XX	DD.MM.YY
REV:	DESCRIPTION:	BY:	DATE:

STATUS: **PLANNING**

CLIENT: H GROVER

PROJECT: 16 MILTON CLOSE,
HAYES, UB4 0DE

DRAWING TITLE: OS MAP

SCALE AT A4: 1:1250/1:500	DATE: 15/01/26	DRAWN: HK	CHECKED: GB
PROJECT NO: 25238	DRAWING NO: AD-OS	REVISION: -	



Amico Design Limited
Grange Park Court, 3 Roman Way,
Northampton, NN4 5EA
01604 871809
hello@amicodesign.co.uk
www.amicodesign.co.uk