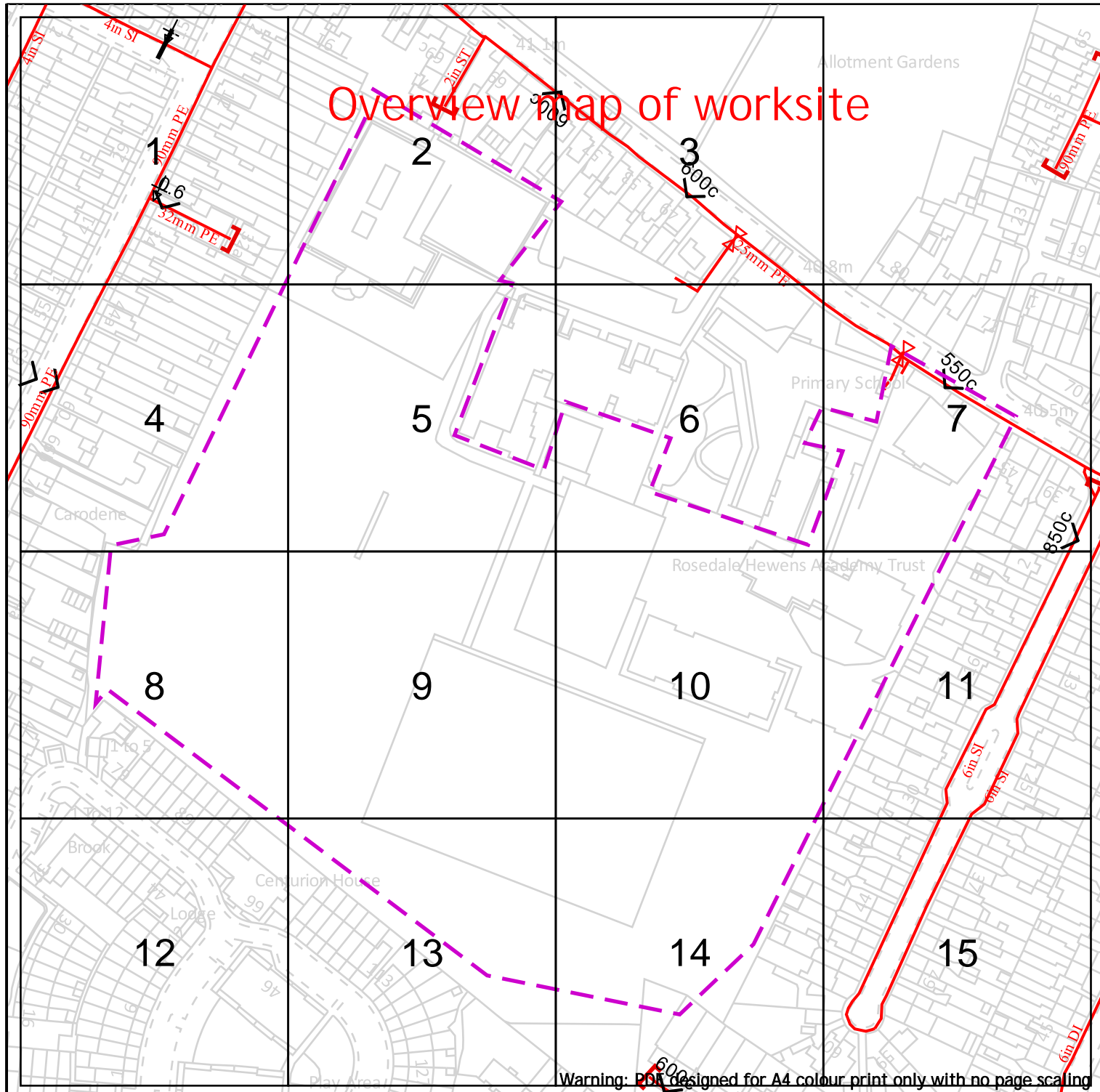


Overview map of worksite



Warning: Not designed for A4 colour print only with no page scaling

Cadent
Your Gas Network

Dig Sites

Area:

Line:



LP Mains



MP Mains



IP Mains



LHP Mains



Valve



Depth of cover



Syphon



Diameter Change



Material Change



Out of Standard Service

Date Requested: 17/10/2023
Job Reference: 31212631
Site Location: 508969 181336
Requested by: Mr Sukvinder Singh

Your Scheme/Reference:
16034/APP/2023/2812 (SS)

View extent: 100m, 100m

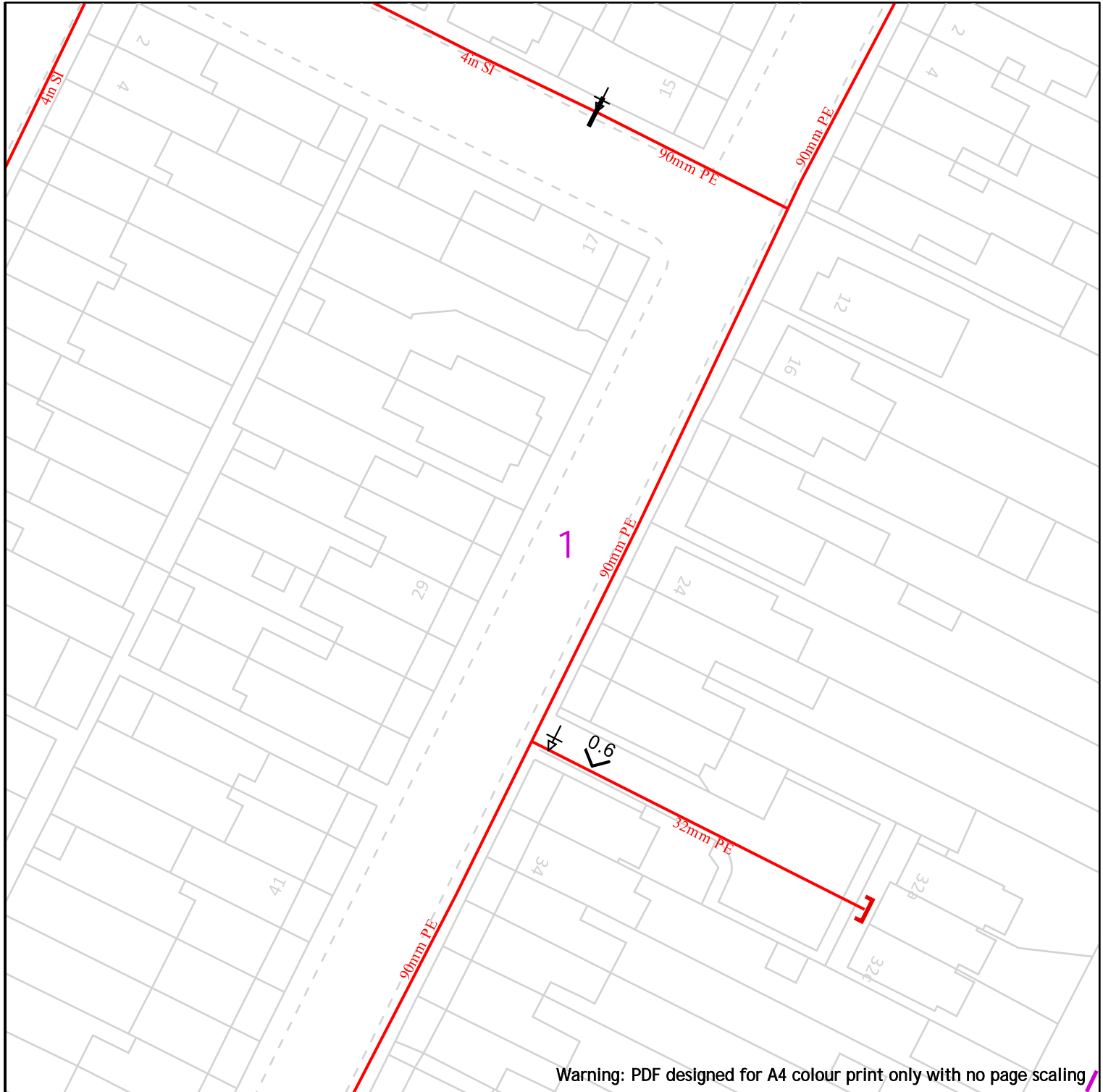
IMPORTANT NOTICES















This plan shows these pipes owned by Cadent Gas Limited in its role as a Licensed Gas Transporter (GT). Gas pipes owned by other GT's or otherwise privately owned may be present in this area. Information with regards to such pipes should be obtained from the relevant owners. The information shown on this plan is given without warranty, the accuracy thereof cannot be guaranteed. Service pipes, valves, syphons, stub connections etc. are not shown but their presence should be anticipated. No liability of any kind whatsoever is accepted by Cadent Gas Limited or their agents, servants or contractors for any errors or omission. Safe digging practices, in accordance with HS(G)47, must be used to verify and establish the actual position of mains, pipes, services and other apparatus on site before any mechanical plant is used. It is your responsibility to ensure that this information is provided to all persons (either direct labour or contractors) working for you on or near gas apparatus. The information included on this plan should not be referred to beyond a period of 28 days from the date of issue.

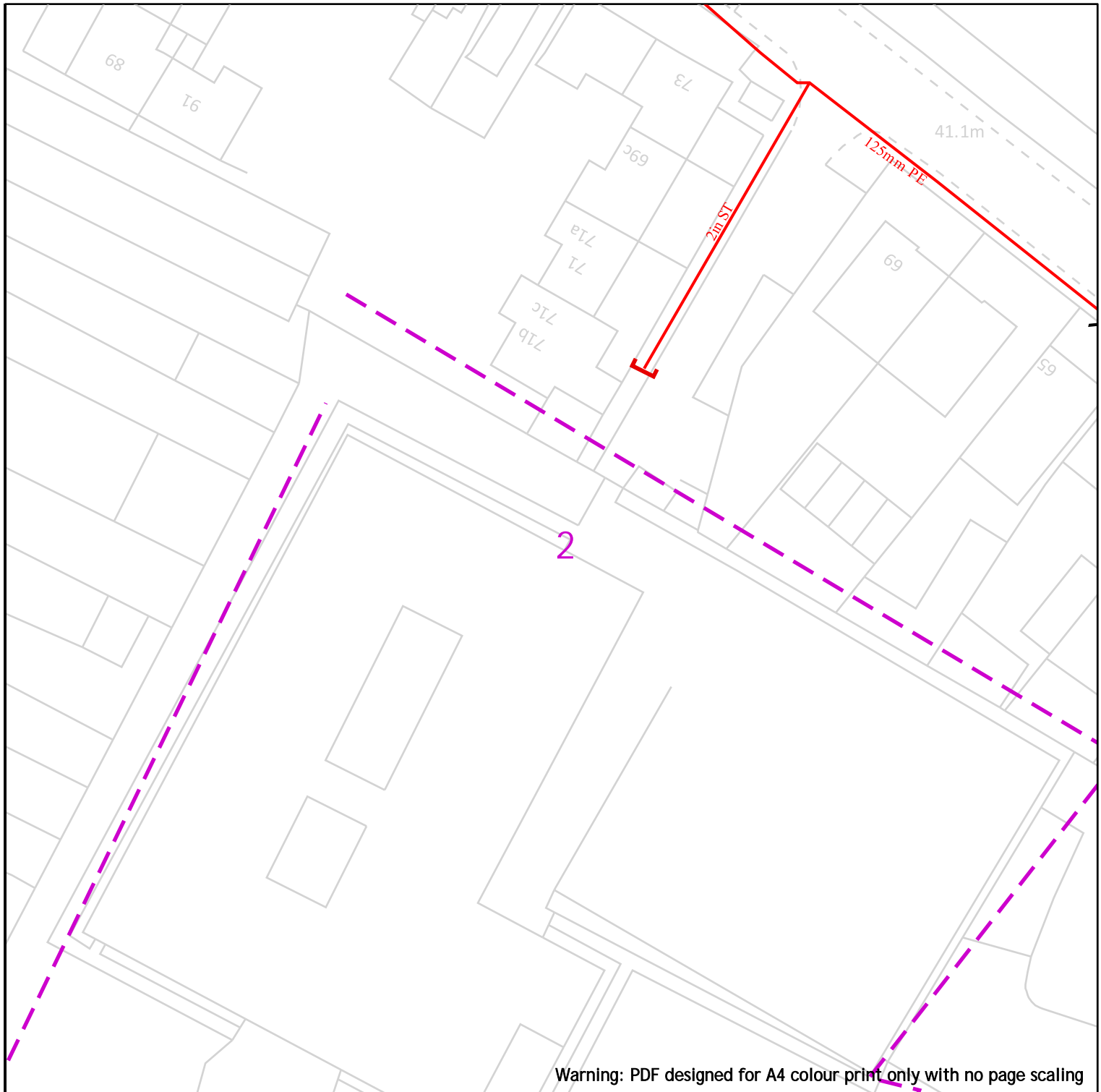
In case of emergency call - 0800 111 999







































Scale: 1:2050 (When plotted at A4)

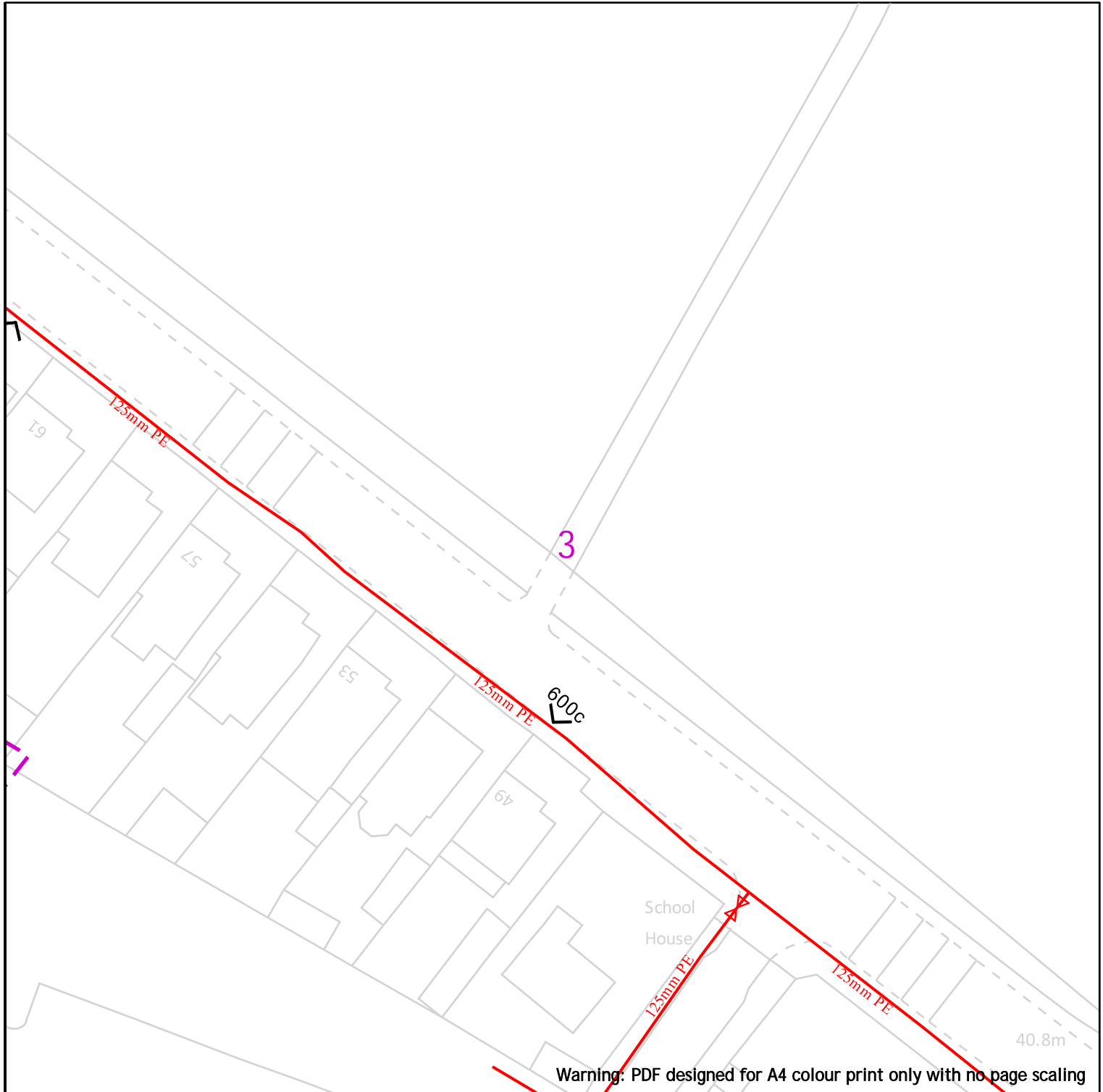
Crown Copyright © - This plan is reproduced from or based on the OS map by Cadent Gas Limited, with the sanction of the controller of HM Stationary Office. Crown Copyright Reserved. Ordnance Survey Licence number 100024886



 <p>Cadent Your Gas Network</p>	<div> 25m</div> <div><div><div>Dig Sites</div><div></div></div><div><div>Area:</div><div></div></div><div><div>Line:</div><div></div></div><div><div>LP Mains</div><div>MP Mains</div><div>IP Mains</div><div>LHP Mains</div></div><div><div> Valve</div><div> Depth of cover</div><div> Syphon</div></div><div><div> Diameter Change</div><div> Material Change</div><div> Out of Standard Service</div></div></div>
<p>Date Requested: 17/10/2023 Job Reference: 31212631 Site Location: 508969 181336 Requested by: Mr Sukvinder Singh</p> <p>Your Scheme/Reference: 16034/APP/2023/2812 (SS)</p> <p>View extent: 100m, 100m</p>	<div><div>IMPORTANT NOTICES</div><p>This plan shows these pipes owned by Cadent Gas Limited in its role as a Licensed Gas Transporter (GT). Gas pipes owned by other GT's or otherwise privately owned may be present in this area. Information with regards to such pipes should be obtained from the relevant owners. The information shown on this plan is given without warranty, the accuracy thereof cannot be guaranteed. Service pipes, valves, syphons, stub connections etc. are not shown but their presence should be anticipated. No liability of any kind whatsoever is accepted by Cadent Gas Limited or their agents, servants or contractors for any errors or omission. Safe digging practices, in accordance with HS(G)47, must be used to verify and establish the actual position of mains, pipes, services and other apparatus on site before any mechanical plant is used. It is your responsibility to ensure that this information is provided to all persons (either direct labour or contractors) working for you on or near gas apparatus. The information included on this plan should not be referred to beyond a period of 28 days from the date of issue.</p></div> <div><div>In case of emergency call - 0800 111 999</div></div> <div><div>Crown Copyright © - This plan is reproduced from or based on the OS map by Cadent Gas Limited, with the sanction of the controller of HM Stationary Office. Crown Copyright Reserved. Ordnance Survey Licence number 100024886</div></div>



 Your Gas Network	 25m																		
	<table><tr><td>Dig Sites</td><td>Area: </td><td>Line: </td></tr><tr><td></td><td>LP Mains</td><td> Valve</td><td> Diameter Change</td></tr><tr><td></td><td>MP Mains</td><td> Depth of cover</td><td> Material Change</td></tr><tr><td></td><td>IP Mains</td><td> Syphon</td><td> Out of Standard Service</td></tr><tr><td></td><td>LHP Mains</td><td></td><td></td></tr></table>	Dig Sites	Area: 	Line: 		LP Mains	 Valve	 Diameter Change		MP Mains	 Depth of cover	 Material Change		IP Mains	 Syphon	 Out of Standard Service		LHP Mains	
Dig Sites	Area: 	Line: 																	
	LP Mains	 Valve	 Diameter Change																
	MP Mains	 Depth of cover	 Material Change																
	IP Mains	 Syphon	 Out of Standard Service																
	LHP Mains																		
<p>Date Requested: 17/10/2023 Job Reference: 31212631 Site Location: 508969 181336 Requested by: Mr Sukvinder Singh</p> <p>Your Scheme/Reference: 16034/APP/2023/2812 (SS)</p> <p>View extent: 100m, 100m</p>	<p>IMPORTANT NOTICES</p> <p>This plan shows these pipes owned by Cadent Gas Limited in its role as a Licensed Gas Transporter (GT). Gas pipes owned by other GT's or otherwise privately owned may be present in this area. Information with regards to such pipes should be obtained from the relevant owners. The information shown on this plan is given without warranty, the accuracy thereof cannot be guaranteed. Service pipes, valves, syphons, stub connections etc. are not shown but their presence should be anticipated. No liability of any kind whatsoever is accepted by Cadent Gas Limited or their agents, servants or contractors for any errors or omission. Safe digging practices, in accordance with HS(G)47, must be used to verify and establish the actual position of mains, pipes, services and other apparatus on site before any mechanical plant is used. It is your responsibility to ensure that this information is provided to all persons (either direct labour or contractors) working for you on or near gas apparatus. The information included on this plan should not be referred to beyond a period of 28 days from the date of issue.</p> <p>In case of emergency call - 0800 111 999</p> <p><small>Crown Copyright © - This plan is reproduced from or based on the OS map by Cadent Gas Limited, with the sanction of the controller of HM Stationary Office. Crown Copyright Reserved. Ordnance Survey Licence number 100024886</small></p>																		



25m

Dig Sites

Area:



Line:



LP Mains



MP Mains



IP Mains



LHP Mains



Valve



Depth of cover



Syphon



Diameter Change



Material Change



Out of Standard Service

Cadent
Your Gas Network

Date Requested: 17/10/2023
Job Reference: 31212631
Site Location: 508969 181336
Requested by: Mr Sukvinder Singh

Your Scheme/Reference:
16034/APP/2023/2812 (SS)

View extent: 100m, 100m

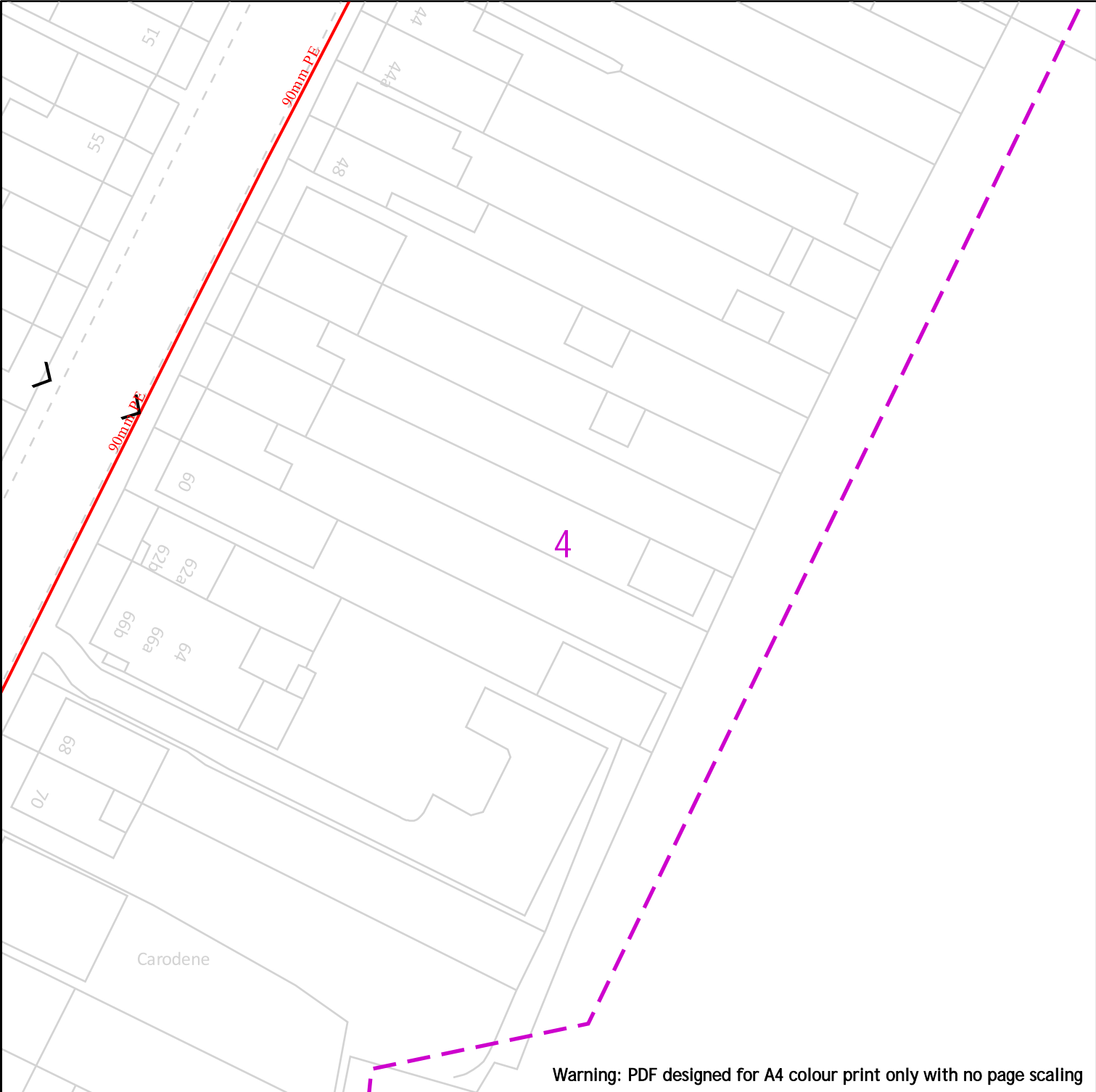
IMPORTANT NOTICES

This plan shows these pipes owned by Cadent Gas Limited in its role as a Licensed Gas Transporter (GT). Gas pipes owned by other GT's or otherwise privately owned may be present in this area. Information with regards to such pipes should be obtained from the relevant owners. The information shown on this plan is given without warranty, the accuracy thereof cannot be guaranteed. Service pipes, valves, syphons, stub connections etc. are not shown but their presence should be anticipated. No liability of any kind whatsoever is accepted by Cadent Gas Limited or their agents, servants or contractors for any errors or omission. Safe digging practices, in accordance with HS(G)47, must be used to verify and establish the actual position of mains, pipes, services and other apparatus on site before any mechanical plant is used. It is your responsibility to ensure that this information is provided to all persons (either direct labour or contractors) working for you on or near gas apparatus. The information included on this plan should not be referred to beyond a period of 28 days from the date of issue.

In case of emergency call - 0800 111 999

Crown Copyright © - This plan is reproduced from or based on the OS map by Cadent Gas Limited, with the sanction of the controller of HM Stationary Office. Crown Copyright Reserved. Ordnance Survey Licence number 100024886

Scale: 1:500 (When plotted at A4)



Warning: PDF designed for A4 colour print only with no page scaling



Dig Sites

Area:



Line:



LP Mains



MP Mains



IP Mains



LHP Mains



Valve



Depth of cover



Syphon



Diameter Change



Material Change



Out of Standard Service

Date Requested: 17/10/2023
Job Reference: 31212631
Site Location: 508969 181336
Requested by: Mr Sukvinder Singh

Your Scheme/Reference:
16034/APP/2023/2812 (SS)

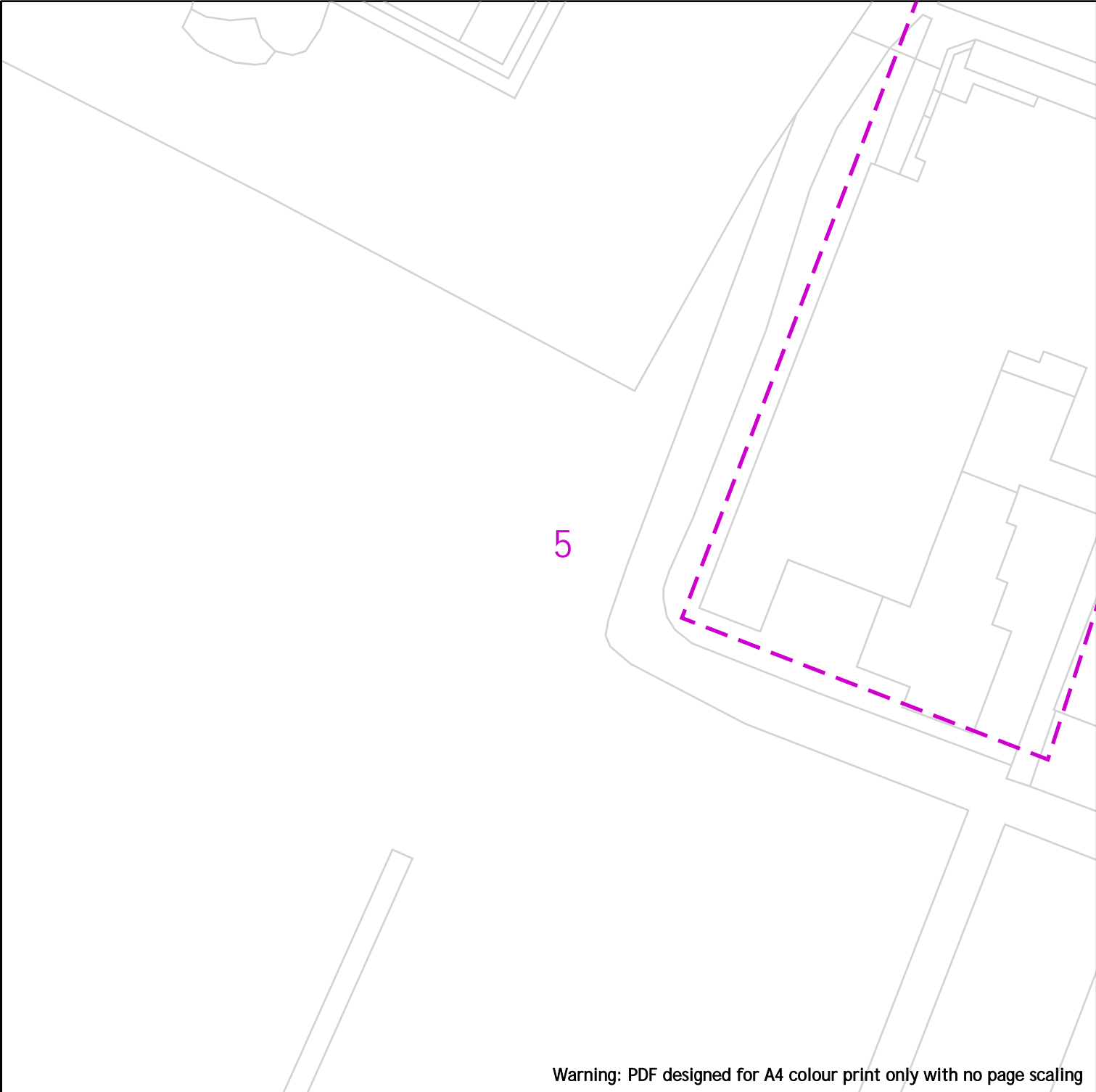
View extent: 100m, 100m

Scale: 1:500 (When plotted at A4)

IMPORTANT NOTICES

This plan shows these pipes owned by Cadent Gas Limited in its role as a Licensed Gas Transporter (GT). Gas pipes owned by other GT's or otherwise privately owned may be present in this area. Information with regards to such pipes should be obtained from the relevant owners. The information shown on this plan is given without warranty, the accuracy thereof cannot be guaranteed. Service pipes, valves, syphons, stub connections etc. are not shown but their presence should be anticipated. No liability of any kind whatsoever is accepted by Cadent Gas Limited or their agents, servants or contractors for any errors or omission. Safe digging practices, in accordance with HS(G)47, must be used to verify and establish the actual position of mains, pipes, services and other apparatus on site before any mechanical plant is used. It is your responsibility to ensure that this information is provided to all persons (either direct labour or contractors) working for you on or near gas apparatus. The information included on this plan should not be referred to beyond a period of 28 days from the date of issue.

In case of emergency call - 0800 111 999



Warning: PDF designed for A4 colour print only with no page scaling



Dig Sites

Area:



Line:



LP Mains



MP Mains



IP Mains



LHP Mains



Valve



Depth of cover



Syphon



Diameter Change



Material Change



Out of Standard Service

Date Requested: 17/10/2023
Job Reference: 31212631
Site Location: 508969 181336
Requested by: Mr Sukvinder Singh

Your Scheme/Reference:
16034/APP/2023/2812 (SS)

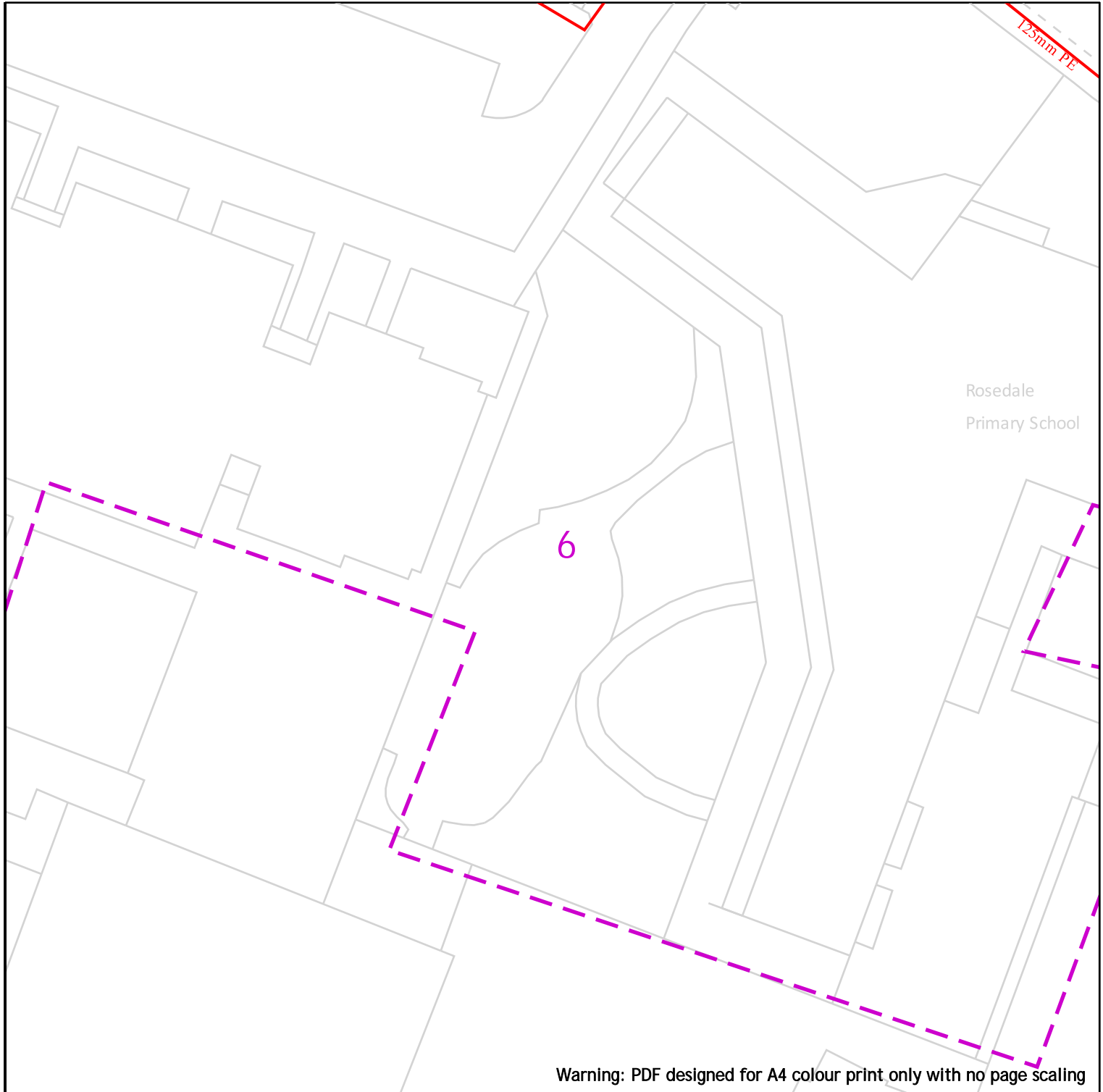
View extent: 100m, 100m

Scale: 1:500 (When plotted at A4)

IMPORTANT NOTICES

This plan shows these pipes owned by Cadent Gas Limited in its role as a Licensed Gas Transporter (GT). Gas pipes owned by other GT's or otherwise privately owned may be present in this area. Information with regards to such pipes should be obtained from the relevant owners. The information shown on this plan is given without warranty, the accuracy thereof cannot be guaranteed. Service pipes, valves, syphons, stub connections etc. are not shown but their presence should be anticipated. No liability of any kind whatsoever is accepted by Cadent Gas Limited or their agents, servants or contractors for any errors or omission. Safe digging practices, in accordance with HS(G)47, must be used to verify and establish the actual position of mains, pipes, services and other apparatus on site before any mechanical plant is used. It is your responsibility to ensure that this information is provided to all persons (either direct labour or contractors) working for you on or near gas apparatus. The information included on this plan should not be referred to beyond a period of 28 days from the date of issue.

In case of emergency call - 0800 111 999



Dig Sites

Area:



Line:



LP Mains



MP Mains



IP Mains



LHP Mains



Valve



Depth of cover



Syphon



Diameter Change



Material Change



Out of Standard Service

Date Requested: 17/10/2023
Job Reference: 31212631
Site Location: 508969 181336
Requested by: Mr Sukvinder Singh

Your Scheme/Reference:
16034/APP/2023/2812 (SS)

View extent: 100m, 100m

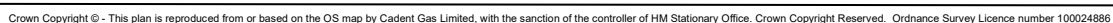
IMPORTANT NOTICES

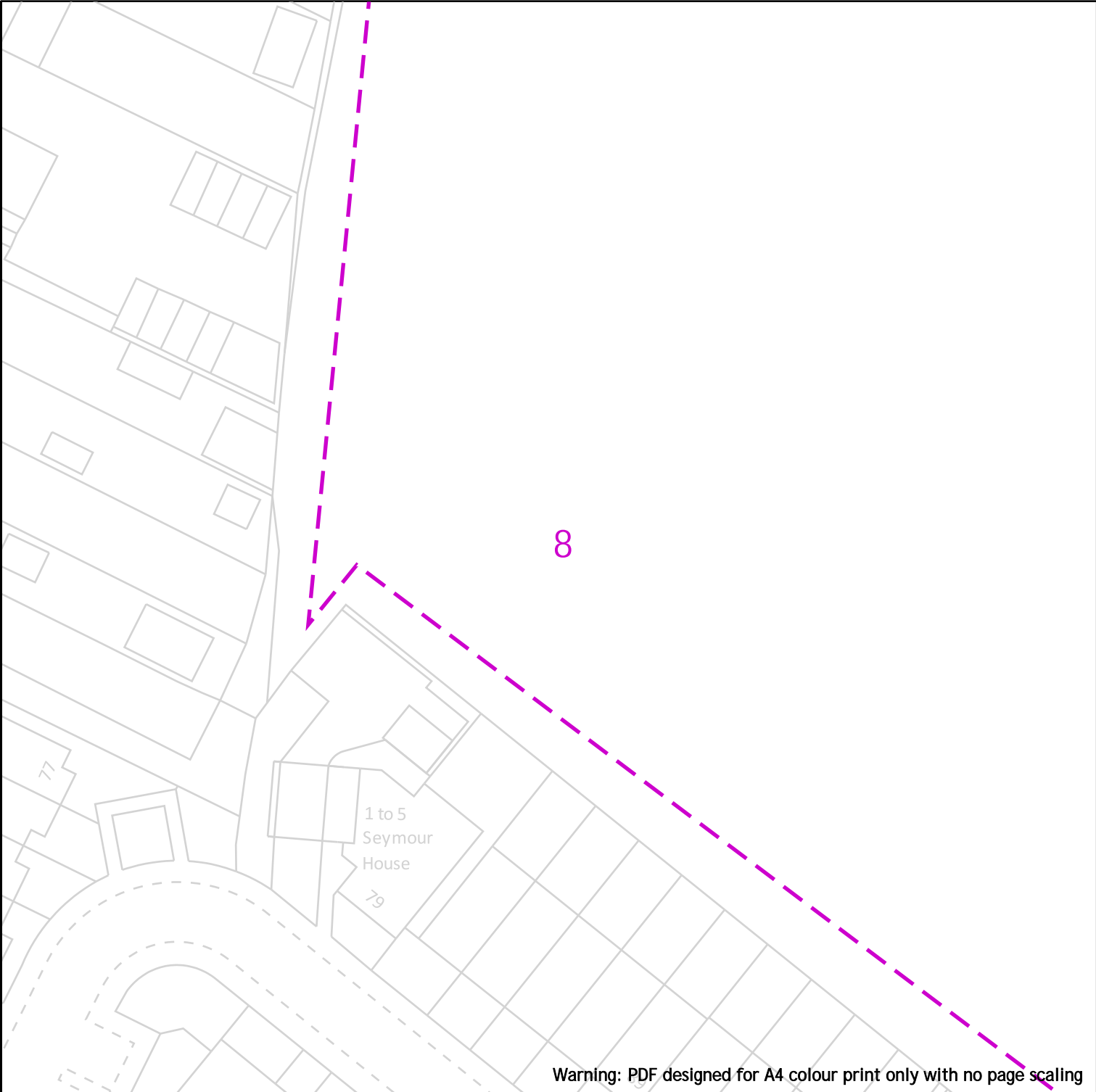
This plan shows these pipes owned by Cadent Gas Limited in its role as a Licensed Gas Transporter (GT). Gas pipes owned by other GT's or otherwise privately owned may be present in this area. Information with regards to such pipes should be obtained from the relevant owners. The information shown on this plan is given without warranty, the accuracy thereof cannot be guaranteed. Service pipes, valves, syphons, stub connections etc. are not shown but their presence should be anticipated. No liability of any kind whatsoever is accepted by Cadent Gas Limited or their agents, servants or contractors for any errors or omission. Safe digging practices, in accordance with HS(G)47, must be used to verify and establish the actual position of mains, pipes, services and other apparatus on site before any mechanical plant is used. It is your responsibility to ensure that this information is provided to all persons (either direct labour or contractors) working for you on or near gas apparatus. The information included on this plan should not be referred to beyond a period of 28 days from the date of issue.


In case of emergency call - 0800 111 999

Scale: 1:500 (When plotted at A4)

Crown Copyright © - This plan is reproduced from or based on the OS map by Cadent Gas Limited, with the sanction of the controller of HM Stationary Office. Crown Copyright Reserved. Ordnance Survey Licence number 100024886








Cadent
Your Gas Network

Date Requested: 17/10/2023
Job Reference: 31212631
Site Location: 508969 181336
Requested by: Mr Sukvinder Singh



Your Scheme/Reference:
16034/APP/2023/2812 (SS)











View extent: 100m, 100m



25m

Dig Sites

Area:  Line: 


	LP Mains		Valve		Diameter Change
	MP Mains		Depth of cover		Material Change
	IP Mains		Syphon		Out of Standard Service
	LHP Mains				

IMPORTANT NOTICES

This plan shows these pipes owned by Cadent Gas Limited in its role as a Licensed Gas Transporter (GT). Gas pipes owned by other GT's or otherwise privately owned may be present in this area. Information with regards to such pipes should be obtained from the relevant owners. The information shown on this plan is given without warranty, the accuracy thereof cannot be guaranteed. Service pipes, valves, syphons, stub connections etc. are not shown but their presence should be anticipated. No liability of any kind whatsoever is accepted by Cadent Gas Limited or their agents, servants or contractors for any errors or omission. Safe digging practices, in accordance with HS(G)47, must be used to verify and establish the actual position of mains, pipes, services and other apparatus on site before any mechanical plant is used. It is your responsibility to ensure that this information is provided to all persons (either direct labour or contractors) working for you on or near gas apparatus. The information included on this plan should not be referred to beyond a period of 28 days from the date of issue.

In case of emergency call - 0800 111 999

Crown Copyright © - This plan is reproduced from or based on the OS map by Cadent Gas Limited, with the sanction of the controller of HM Stationary Office. Crown Copyright Reserved. Ordnance Survey Licence number 100024886



Dig Sites

Area:



Line:



LP Mains



MP Mains



IP Mains



LHP Mains



Valve



Depth of cover



Syphon



Diameter Change



Material Change



Out of Standard Service

Date Requested: 17/10/2023
Job Reference: 31212631
Site Location: 508969 181336
Requested by: Mr Sukvinder Singh

Your Scheme/Reference:
16034/APP/2023/2812 (SS)

View extent: 100m, 100m

IMPORTANT NOTICES

This plan shows these pipes owned by Cadent Gas Limited in its role as a Licensed Gas Transporter (GT). Gas pipes owned by other GT's or otherwise privately owned may be present in this area. Information with regards to such pipes should be obtained from the relevant owners. The information shown on this plan is given without warranty, the accuracy thereof cannot be guaranteed. Service pipes, valves, syphons, stub connections etc. are not shown but their presence should be anticipated. No liability of any kind whatsoever is accepted by Cadent Gas Limited or their agents, servants or contractors for any errors or omission. Safe digging practices, in accordance with HS(G)47, must be used to verify and establish the actual position of mains, pipes, services and other apparatus on site before any mechanical plant is used. It is your responsibility to ensure that this information is provided to all persons (either direct labour or contractors) working for you on or near gas apparatus. The information included on this plan should not be referred to beyond a period of 28 days from the date of issue.

In case of emergency call - 0800 111 999

Scale: 1:500 (When plotted at A4)

Crown Copyright © - This plan is reproduced from or based on the OS map by Cadent Gas Limited, with the sanction of the controller of HM Stationary Office. Crown Copyright Reserved. Ordnance Survey Licence number 100024886

Rosedale Hewens Academy Trust

10

Warning: PDF designed for A4 colour print only with no page scaling

 25m

Dig Sites

Area: 

Line: 

Cadent
Your Gas Network



LP Mains



MP Mains



IP Mains



LHP Mains



Valve



Depth of cover



Syphon



Diameter Change



Material Change



Out of Standard Service

Date Requested: 17/10/2023
Job Reference: 31212631
Site Location: 508969 181336
Requested by: Mr Sukvinder Singh

Your Scheme/Reference:
16034/APP/2023/2812 (SS)

View extent: 100m, 100m

IMPORTANT NOTICES

This plan shows these pipes owned by Cadent Gas Limited in its role as a Licensed Gas Transporter (GT). Gas pipes owned by other GT's or otherwise privately owned may be present in this area. Information with regards to such pipes should be obtained from the relevant owners. The information shown on this plan is given without warranty, the accuracy thereof cannot be guaranteed. Service pipes, valves, syphons, stub connections etc. are not shown but their presence should be anticipated. No liability of any kind whatsoever is accepted by Cadent Gas Limited or their agents, servants or contractors for any errors or omission. Safe digging practices, in accordance with HS(G)47, must be used to verify and establish the actual position of mains, pipes, services and other apparatus on site before any mechanical plant is used. It is your responsibility to ensure that this information is provided to all persons (either direct labour or contractors) working for you on or near gas apparatus. The information included on this plan should not be referred to beyond a period of 28 days from the date of issue.

In case of emergency call - 0800 111 999

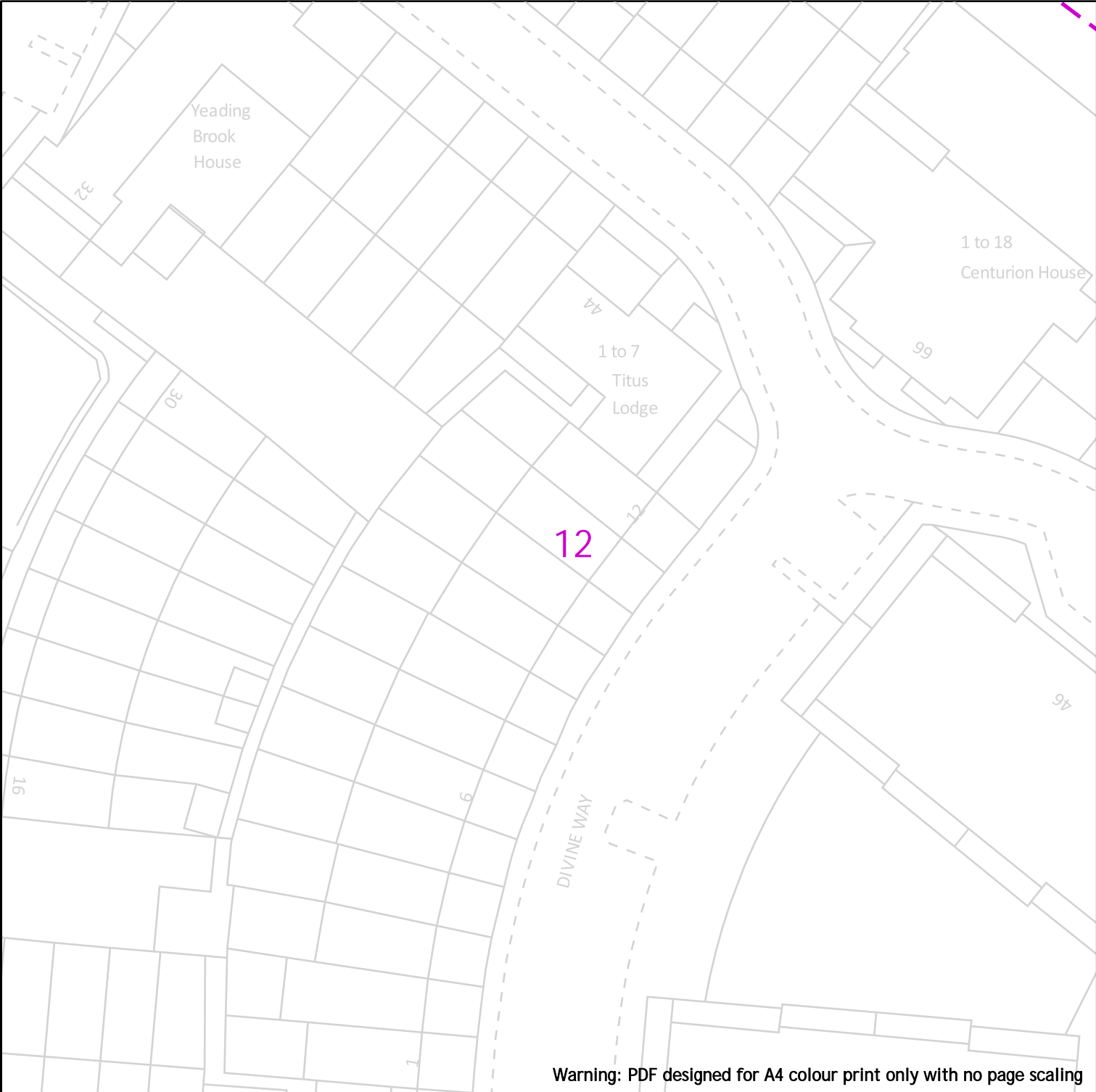
Scale: 1:500 (When plotted at A4)

Crown Copyright © - This plan is reproduced from or based on the OS map by Cadent Gas Limited, with the sanction of the controller of HM Stationary Office. Crown Copyright Reserved. Ordnance Survey Licence number 100024886




Crown Copyright © - This plan is reproduced from or based on the OS map by Cadent Gas Limited, with the sanction of the controller of HM Stationary Office. Crown Copyright Reserved. Ordnance Survey Licence number 100024886

Scale: 1:500 (When plotted at A4)



Warning: PDF designed for A4 colour print only with no page scaling




Cadent
Your Gas Network

Date Requested: 17/10/2023
Job Reference: 31212631
Site Location: 508969 181336
Requested by: Mr Sukvinder Singh



Your Scheme/Reference:
16034/APP/2023/2812 (SS)





View extent: 100m, 100m





25m


Dig Sites


Area:  Line: 


	LP Mains
	MP Mains
	IP Mains
	LHP Mains


 Valve

 Depth of cover

 Syphon

 Diameter Change

 Material Change

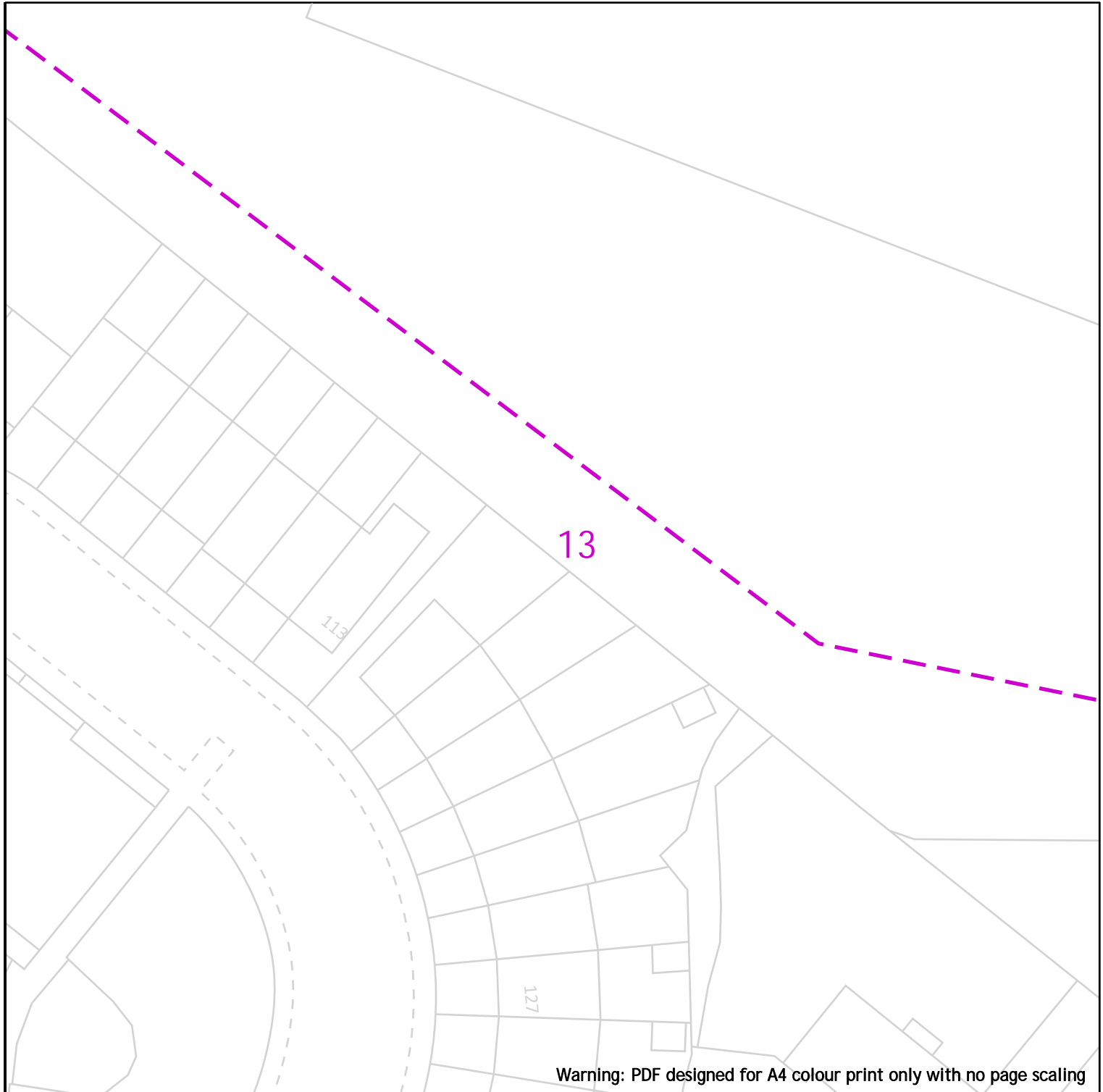
 Out of Standard Service

IMPORTANT NOTICES

This plan shows these pipes owned by Cadent Gas Limited in its role as a Licensed Gas Transporter (GT). Gas pipes owned by other GT's or otherwise privately owned may be present in this area. Information with regards to such pipes should be obtained from the relevant owners. The information shown on this plan is given without warranty, the accuracy thereof cannot be guaranteed. Service pipes, valves, syphons, stub connections etc. are not shown but their presence should be anticipated. No liability of any kind whatsoever is accepted by Cadent Gas Limited or their agents, servants or contractors for any errors or omission. Safe digging practices, in accordance with HS(G)47, must be used to verify and establish the actual position of mains, pipes, services and other apparatus on site before any mechanical plant is used. It is your responsibility to ensure that this information is provided to all persons (either direct labour or contractors) working for you on or near gas apparatus. The information included on this plan should not be referred to beyond a period of 28 days from the date of issue.

In case of emergency call - 0800 111 999

Crown Copyright © - This plan is reproduced from or based on the OS map by Cadent Gas Limited, with the sanction of the controller of HM Stationary Office. Crown Copyright Reserved. Ordnance Survey Licence number 100024886



Warning: PDF designed for A4 colour print only with no page scaling

 25m

Dig Sites

Area: 

Line: 



LP Mains



MP Mains



IP Mains



LHP Mains



Valve



Depth of cover



Syphon



Diameter Change



Material Change



Out of Standard Service

Cadent
Your Gas Network

Date Requested: 17/10/2023
Job Reference: 31212631
Site Location: 508969 181336
Requested by: Mr Sukvinder Singh

Your Scheme/Reference:
16034/APP/2023/2812 (SS)

View extent: 100m, 100m

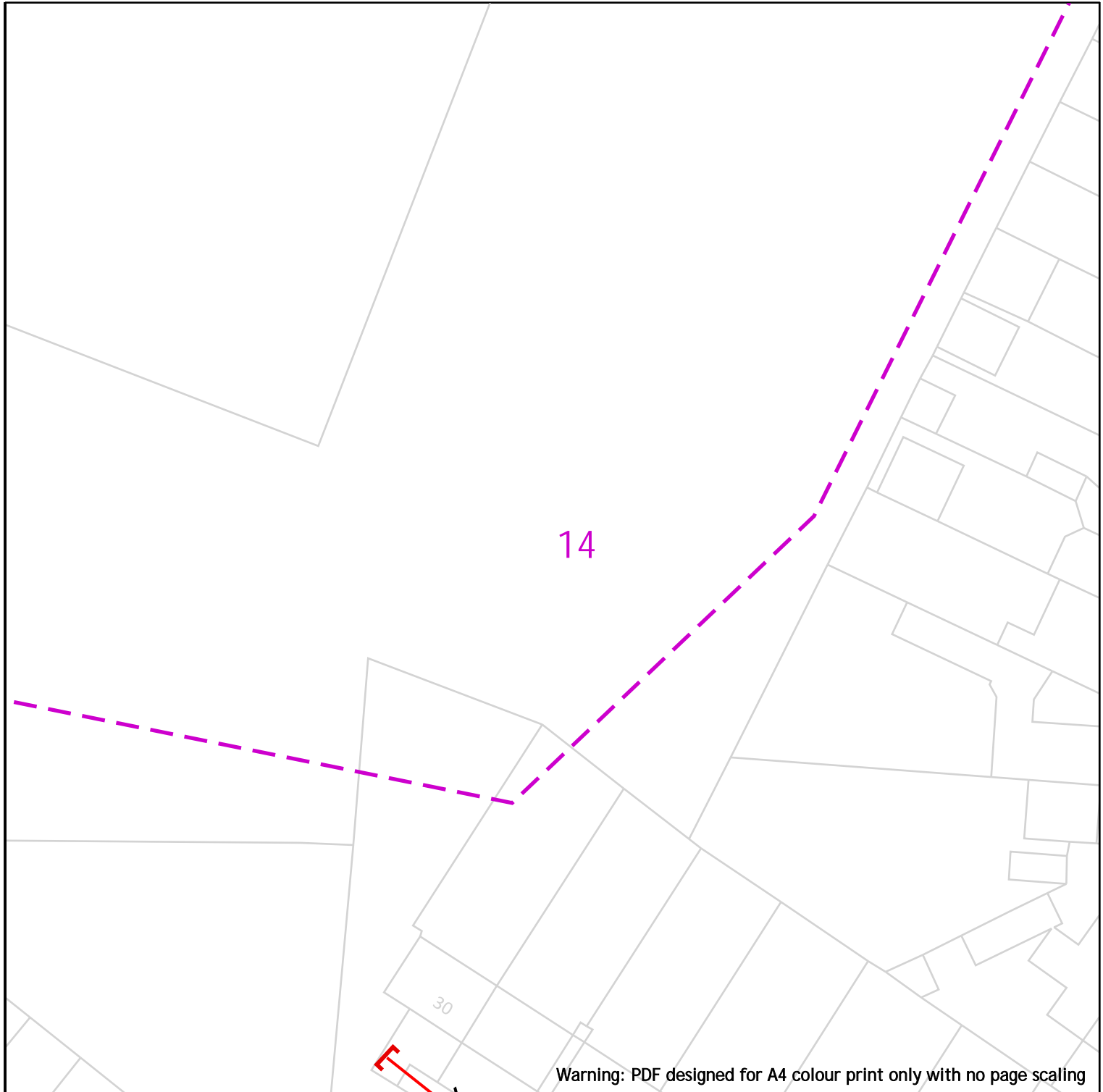
IMPORTANT NOTICES

This plan shows these pipes owned by Cadent Gas Limited in its role as a Licensed Gas Transporter (GT). Gas pipes owned by other GT's or otherwise privately owned may be present in this area. Information with regards to such pipes should be obtained from the relevant owners. The information shown on this plan is given without warranty, the accuracy thereof cannot be guaranteed. Service pipes, valves, syphons, stub connections etc. are not shown but their presence should be anticipated. No liability of any kind whatsoever is accepted by Cadent Gas Limited or their agents, servants or contractors for any errors or omission. Safe digging practices, in accordance with HS(G)47, must be used to verify and establish the actual position of mains, pipes, services and other apparatus on site before any mechanical plant is used. It is your responsibility to ensure that this information is provided to all persons (either direct labour or contractors) working for you on or near gas apparatus. The information included on this plan should not be referred to beyond a period of 28 days from the date of issue.

In case of emergency call - 0800 111 999

Crown Copyright © - This plan is reproduced from or based on the OS map by Cadent Gas Limited, with the sanction of the controller of HM Stationary Office. Crown Copyright Reserved. Ordnance Survey Licence number 100024886

Scale: 1:500 (When plotted at A4)



	<p>Dig Sites</p> <p>Area: Line: </p> <p> LP Mains MP Mains IP Mains LHP Mains </p> <p> Valve Depth of cover Syphon </p> <p> Diameter Change Material Change Out of Standard Service </p>
	<p>IMPORTANT NOTICES</p> <p>This plan shows these pipes owned by Cadent Gas Limited in its role as a Licensed Gas Transporter (GT). Gas pipes owned by other GT's or otherwise privately owned may be present in this area. Information with regards to such pipes should be obtained from the relevant owners. The information shown on this plan is given without warranty, the accuracy thereof cannot be guaranteed. Service pipes, valves, syphons, stub connections etc. are not shown but their presence should be anticipated. No liability of any kind whatsoever is accepted by Cadent Gas Limited or their agents, servants or contractors for any errors or omission. Safe digging practices, in accordance with HS(G)47, must be used to verify and establish the actual position of mains, pipes, services and other apparatus on site before any mechanical plant is used. It is your responsibility to ensure that this information is provided to all persons (either direct labour or contractors) working for you on or near gas apparatus. The information included on this plan should not be referred to beyond a period of 28 days from the date of issue.</p> <p style="text-align: center;">In case of emergency call - 0800 111 999</p> <p><small>Crown Copyright © - This plan is reproduced from or based on the OS map by Cadent Gas Limited, with the sanction of the controller of HM Stationary Office. Crown Copyright Reserved. Ordnance Survey Licence number 100024886</small></p>

Date Requested: 17/10/2023

Job Reference: 31212631

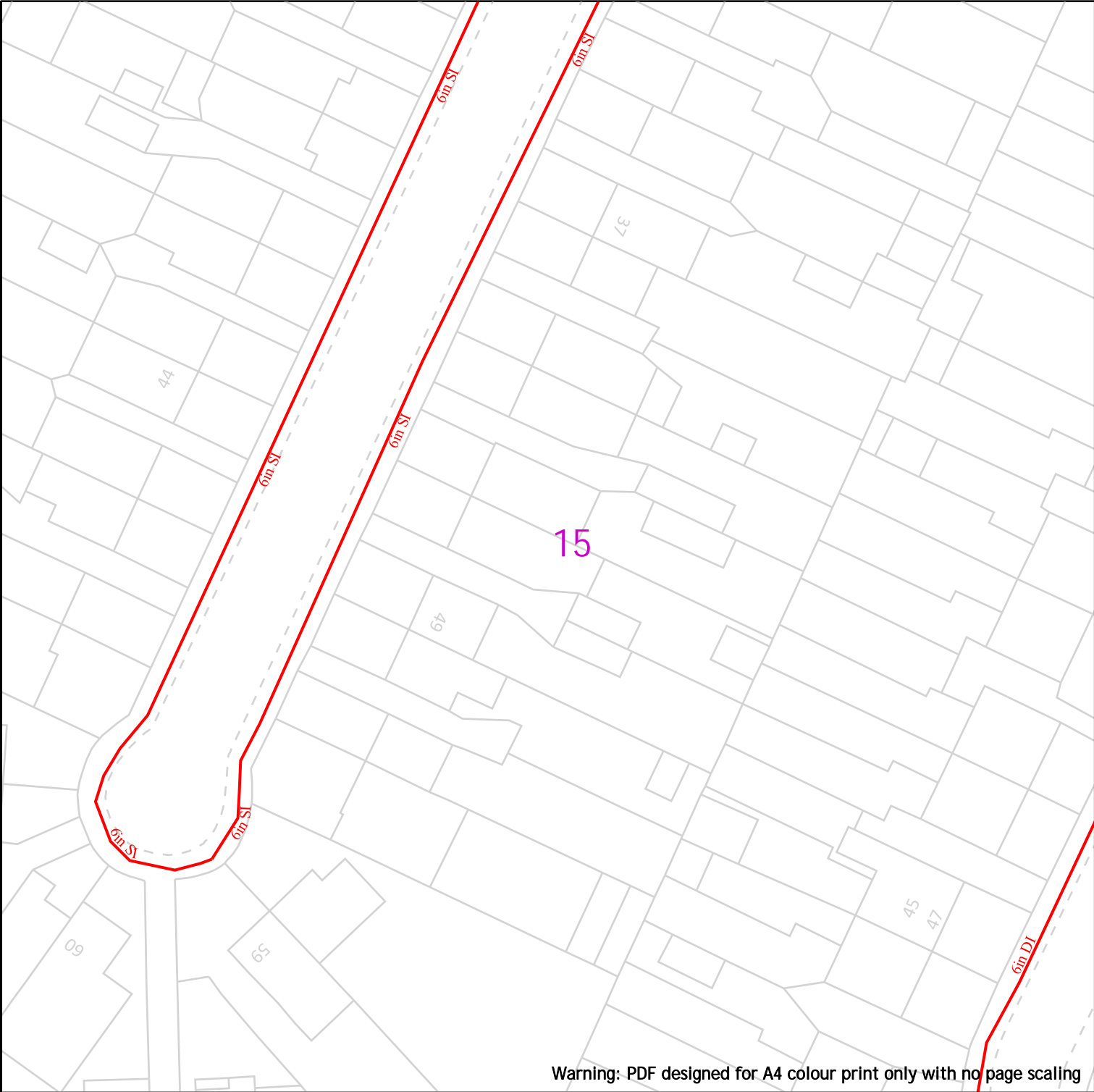
Site Location: 508969 181336


Requested by: Mr Sukvinder Singh

Your Scheme/Reference: 16034/APP/2023/2812 (SS)

View extent: 100m, 100m

Scale: 1:500 (When plotted at A4)






Cadent
Your Gas Network



Date Requested: 17/10/2023
Job Reference: 31212631
Site Location: 508969 181336
Requested by: Mr Sukvinder Singh











Your Scheme/Reference:
16034/APP/2023/2812 (SS)

View extent: 100m, 100m



25m

Dig Sites **Area:**  **Line:** 

	LP Mains		Valve		Diameter Change
	MP Mains		Depth of cover		Material Change
	IP Mains		Syphon		Out of Standard Service
	LHP Mains				

IMPORTANT NOTICES

This plan shows these pipes owned by Cadent Gas Limited in its role as a Licensed Gas Transporter (GT). Gas pipes owned by other GT's or otherwise privately owned may be present in this area. Information with regards to such pipes should be obtained from the relevant owners. The information shown on this plan is given without warranty, the accuracy thereof cannot be guaranteed. Service pipes, valves, syphons, stub connections etc. are not shown but their presence should be anticipated. No liability of any kind whatsoever is accepted by Cadent Gas Limited or their agents, servants or contractors for any errors or omission. Safe digging practices, in accordance with HS(G)47, must be used to verify and establish the actual position of mains, pipes, services and other apparatus on site before any mechanical plant is used. It is your responsibility to ensure that this information is provided to all persons (either direct labour or contractors) working for you on or near gas apparatus. The information included on this plan should not be referred to beyond a period of 28 days from the date of issue.

In case of emergency call - 0800 111 999

Crown Copyright © - This plan is reproduced from or based on the OS map by Cadent Gas Limited, with the sanction of the controller of HM Stationary Office. Crown Copyright Reserved. Ordnance Survey Licence number 100024886