

Small Sites Metric

(The Statutory Biodiversity Metric)

Version 1.2.2 Release Date:

July 2024

Cell style conventions

	Enter data
	Automated equation
	Result
	Title cell
	Title cell alt colour
▲	Error
⚠	Attention required
	Use of this cell is not required



© Natural England/Margaret Nieke 2012

Technical Requirements - Excel Versions: 2010, 2013, 2016, 2019, Office 365, Excel for Android

Sheet Name	Site Details
1. Planning authority:	Hillingdon Council
2. Site name:	47 Sweetcroft Lane, Uxbridge UB10 9LE
3. Applicant:	Kiran Bhatia
4. Planning application type:	Full planning consent
5. Planning application reference:	Not known at the time of this SSM calculation
6. Metric completed by (name & job title):	Karl Forkasiewicz
7. Date of metric completion:	29 October 2024
8. Revision number:	Version 1
9. Masterplan document title / drawing number:	Site Plan, 30/09/2024, Rev No. P02

Net Gain Targets

10. Targeted % increase in Units	10a. Habitat	10.00
	10b. Hedgerow	10.00
	10c. Watercourses	10.00

11. Optional target increase in units if baseline value is zero	11a. Habitat units	0.00
	11b. Hedgerow units	0.00
	11c. Watercourse units	0.00

For planning authority use only




12. Planning authority reviewer:	
13. Date of planning authority review:	

Site Name:	47 Sweetcroft Lane, Uxbridge UB10 9LE	
Sheet Name	Desktop Assessment	
<u>Development</u>		
14. Select the type of proposed development. If Other provide details at Q.25 below	Residential	Site area must be less than 10,000 m2
15. Site area (m²)	2218	
N/A		
17. Number of dwellings proposed within the development site	Between 1 - 9 dwellings	
<u>Designated sites and priority habitats</u>		
18. Any designated sites on or within 500m of the site?	No	
19. Any priority habitats on or within 500m of the site?	Within 500m of site boundary	Consider using main metric tool ⚠
20. List the designated sites and/or priority habitats	Priority Habitats - Deciduos Woodland and Wood-pasture and Parkland	
21. Information sources used for assessment of designated sites and priority habitats (See guidance)	Multi-Agency Geographical Information for the Countryside (MAGIC)	
<u>European protected species</u>		
22. Any european protected species present on site	No	
<u>Site walkover</u>		
23. Site walkover completed?	Walkover completed by qualified ecologist	
24. Date of site walkover - DD/MM/YY	12/10/2024	Site walkover data valid until 12/04/25
25. Who completed the walkover? (Name and job title)	Karl Forkasiewicz Ecologist	
<u>Additional details</u>		
26. Any additional information or notes		

Site Name:	47 Sweetcroft Lane, Uxbridge UB10 9LE
Sheet Name	Supporting Information

Baseline Habitat Photos

Insert photographs to support assumptions made in the metric

Ref	Habitat type	Photo 1	Photo 2
1	Date taken		
	Developed land; sealed surface		
2	Date taken		
	Vegetated garden		
	Date taken		

Site Name	47 Sweetcroft Lane, Uxbridge UB10 9LE	<div>Instructions</div> <div>1. Enter data into 1a. Baseline habitats table</div> <div>2. Enter data on habitats to be created into 1b. Habitats to be created</div> <div>3. Enter data on habitats to be enhanced into 1c. Habitats to be enhanced</div> <div>4. Enter data on individual trees into 1d. Tree area calculator</div>	<div>All Key Rules Satisfied ✓</div>	Loss Units	0.3032
Sheet Name	5. Area Habitats			Created Units	0.2283
				Enhancement Units	0.0000
				Net Change	-0.0749

1a. Baseline habitats

Ref	Habitat		C. Strategic significance	Areas (m²)			Baseline results			Comments	
	A. Broad Habitat	B. Habitat type		D. Total Area	E. Area retained	F. Area enhanced	Total habitat units onsite	Area Lost	Units lost	User comments	LPA comments
1	Urban	Developed land: sealed surface	Area/compensation not in local strategy/ no local strategy	889.00	0.00	0.00	0.00	889.00	0.000		
2	Urban	Vegetated garden	Area/compensation not in local strategy/ no local strategy	1329.00	0.00	0.00	0.27	1329.00	0.266		
3											
4											
5											
6											
7											
8											
9											
10											
11											
12											
13											
14											
15											
16											
17											
18											
19											
20											
Trees	Individual trees	Urban/rural tree	Formally identified in local strategy	1790.55	1749.86		1.6473	40.69	0.0374		
				Totals (areas excl trees, green walks and intertidal hard structures)	2218.00	0.00	0.00	1.9131	2218.00	0.3032	
				Error Check 1	Areas Acceptable ✓						
				Error Check 2	Areas Acceptable ✓						
				Error Check 3	Areas Acceptable ✓						

1b. Habitats to be created

Ref	A. Broad Habitat	B. Habitat type	Condition Assessment		D. Strategic significance	E. Total Area (m²)	Habitat units created onsite	Comments	
			Acceptable condition options	C. Targeted condition				User comments	LPA comments
1	Urban	Developed land: sealed surface	N/A - Other	N/A - Other	Area/compensation not in local strategy/ no local strategy	1035.00	0.0000		
2	Urban	Vegetated garden	Condition Assessment N/A	Condition Assessment N/A	Area/compensation not in local strategy/ no local strategy	1183.00	0.2283		
3									
4									
5									
6									
7									
8									
9									
10									
11									
12									
13									
14									
15									
16									
17									
18									
19									
20									
Trees	Individual trees	Urban/rural tree	Moderate	Moderate	Area/compensation not in local strategy/ no local strategy	0.00	0.0000		
Totals (areas excl trees, green walks and intertidal hard structures)						2218.00	0.2283		
Error Check 4						Areas Acceptable ✓			

1c. Habitats to be enhanced

Baseline ref	Existing habitat type		Enhanced habitat type		B. Strategic significance	Area Enhanced	Enhanced Condition	Total Units	Net Improvement	Comments	
	Broad habitat type	Existing habitat type	Enhancement Type	A. Enhanced habitat type						User comments	LPA comments
1											
2											
3											
4											
5											
6											
7											
8											
9											
10											
11											
12											
13											
14											
15											
16											
17											
18											
19											
20											
						Totals (areas excl trees, green walks and intertidal hard structures)	0.00	0.0000	0.0000		

1d. - Tree area calculator

Tree size (Diameter at breast height)	A. Total number of trees pre development	B. Number of trees retained (but not enhanced)	C. Number of new trees planted post development	Areas		
				Area pre development	Area retained	Area of new trees planted post development
Small - DBH ≤ 30cm	7	4	0	265	244	0
Medium - DBH > 30 to ≤ 60cm	7	7	0	1139	1139	0
Large - DBH > 60 to ≤ 90cm	1	1	0	366	366	0
Very Large - DBH > 90cm	0	0	0	0	0	0
Total	15	14	0	1791	1750	0

Data beyond this row is automated

1e. Trading Summary

Broad Habitat Type - Medium Distinctiveness Habitats	Error - Trading Rules Not Satisfied - Insufficient Units Created Within Habitat Groups ▲
Medium and Low Distinctiveness Band	Error - Trading Rules Not Satisfied - Insufficient Biodiversity Units Created ▲

1f. Habitat trading assessment

Broad habitat types	Distinctiveness band	Baseline units	Onsite provision	Net change	Trading satisfied?
Cropland	Low	0.0000	0.0000	0.0000	
	Medium	0.0000	0.0000	0.0000	N/A
Grassland	Low	0.0000	0.0000	0.0000	
	Medium	0.0000	0.0000	0.0000	N/A
Heathland and shrub	Low	0.0000	0.0000	0.0000	
	Medium	0.0000	0.0000	0.0000	N/A
Intertidal hard structures	Low	0.0000	0.0000	0.0000	
	Medium	0.0000	0.0000	0.0000	N/A
Intertidal sediment	Low	0.0000	0.0000	0.0000	
	Medium	0.0000	0.0000	0.0000	N/A
Lakes	Low	0.0000	0.0000	0.0000	
	Medium	0.0000	0.0000	0.0000	N/A
Sparsely vegetated land	Low	0.0000	0.0000	0.0000	
	Medium	0.0000	0.0000	0.0000	N/A
Urban	Low	0.2658	0.2283	-0.0375	-
	Medium	0.0000	0.0000	0.0000	N/A
Woodland and forest	Low	0.0000	0.0000	0.0000	
	Medium	0.0000	0.0000	0.0000	N/A
Coastal saltmarsh	Low	0.0000	0.0000	0.0000	
	Medium	0.0000	0.0000	0.0000	N/A
Individual trees	Low	0.0000	0.0000	0.0000	
	Medium	1.6473	1.6099	-0.0374	No ▲
Distinctiveness band		Baseline units	Onsite provision	Net change	Trading satisfied?
Medium distinctiveness		1.6473	1.610	-0.0374	No ▲
Low distinctiveness		0.2658	0.228	-0.0375	No ▲
Surplus area habitat biodiversity units after offsetting low distinctiveness units		-0.0749			No ▲

Site Name

47 Sweetcroft Lane, Uxbridge UB10 9LE

Sheet Name

6. Hedges & Lines of Trees

Instructions

1. Enter data into 1a. Baseline habitats
2. Enter data on habitats to be created into 1b. Habitats to be created
3. Enter data on habitats to be enhanced into 1c. Habitats to be enhanced

All Key Rules Satisfied

Retained Units

0.2250

Lost Units

0.0000

Created Units

0.0000

Enhancement Units

0.0000

Net Change

0.0000

1a. Baseline habitats

Ref	Habitat		C. Strategic significance	Length (m)			Baseline results			Comments	
	A. Broad Habitat	B. Habitat type		D. Total Length	E. Length retained	F. Length enhanced	Total units onsite	Length Lost	Units lost	User comments	LPA comments
1	Hedgerows and Lines of trees	Non-native and ornamental hedgerow	Area/compensation not in local strategy/ no local strategy	225.00	225.00	0.00	0.2250	0.00	0.0000		
2	Hedgerows and Lines of trees										
3	Hedgerows and Lines of trees										
4	Hedgerows and Lines of trees										
5	Hedgerows and Lines of trees										
6	Hedgerows and Lines of trees										
7	Hedgerows and Lines of trees										
8	Hedgerows and Lines of trees										
9	Hedgerows and Lines of trees										
10	Hedgerows and Lines of trees										
11	Hedgerows and Lines of trees										
12	Hedgerows and Lines of trees										
13	Hedgerows and Lines of trees										
14	Hedgerows and Lines of trees										
15	Hedgerows and Lines of trees										
16	Hedgerows and Lines of trees										
17	Hedgerows and Lines of trees										
18	Hedgerows and Lines of trees										
19	Hedgerows and Lines of trees										
20	Hedgerows and Lines of trees										
Totals				225.00	225.00	0.00	0.2250	0.00	0.0000		
Error Check 1				Lengths Acceptable							
Error Check 2				Lengths Acceptable							

1b. Habitats to be created

Ref	A. Broad Habitat	B. Habitat type	Condition Assessment		D. Strategic significance	E. Total Length created (m)	Units created on-site	Comments	
			Acceptable condition options	C. Targeted condition				User comments	LPA comments
1	Hedgerows and Lines of trees								
2	Hedgerows and Lines of trees								
3	Hedgerows and Lines of trees								
4	Hedgerows and Lines of trees								
5	Hedgerows and Lines of trees								
6	Hedgerows and Lines of trees								
7	Hedgerows and Lines of trees								
8	Hedgerows and Lines of trees								
9	Hedgerows and Lines of trees								
10	Hedgerows and Lines of trees								
11	Hedgerows and Lines of trees								
12	Hedgerows and Lines of trees								
13	Hedgerows and Lines of trees								
14	Hedgerows and Lines of trees								
15	Hedgerows and Lines of trees								
16	Hedgerows and Lines of trees								
17	Hedgerows and Lines of trees								
18	Hedgerows and Lines of trees								
19	Hedgerows and Lines of trees								
20	Hedgerows and Lines of trees								
					Totals	0.00	0.0000		
					Error Check 1	Lengths Acceptable✔			

1c. Habitats to be enhanced

Baseline ref	Existing Habitat Type		Enhanced Habitat type		B. Strategic significance	Length Enhanced (m)	Enhanced Condition	Total Units	Net Improvement	Comments	
	Broad habitat type	Existing habitat type	Enhancement Type	A. Enhanced habitat type						User comments	LPA comments
1											
2											
3											
4											
5											
6											
7											
8											
9											
10											
11											
12											
13											
14											
15											
16											
17											
18											
19											
20											
Totals						0.00		0.0000	0.0000		

Data beyond this row is automated

1e. Trading Summary

Distinctiveness and Habitat Type	Trading Rules Satisfied
----------------------------------	-------------------------

1f. Habitat trading assessment

Site Name	47 Sweetcroft Lane, Uxbridge UB10 9LE
Sheet Name	7. Watercourses

Instructions:
1. Enter data into 1a. Baseline habitats
2. Enter data on habitats to be created into 1b. Habitats to be created
3. Enter data on Habitats to be enhanced into 1c. Habitats to be enhanced

All Key Rules Satisfied ✓

Retained Units	0.0000
Lost Units	0.0000
Created Units	0.0000
Enhancement Units	0.0000
Net Change	0.0000

1a. Baseline habitats

Ref	Habitat		C. Strategic significance	Length M			Baseline results			Comments	
	A. Broad Habitat	B. Habitat type		D. Total Length	E. Length retained	F. Length enhanced	Total units onsite	Length Lost	Units lost	User comments	LPA comments
1	Watercourses										
2	Watercourses										
3	Watercourses										
4	Watercourses										
5	Watercourses										
6	Watercourses										
7	Watercourses										
8	Watercourses										
9	Watercourses										
10	Watercourses										
11	Watercourses										
12	Watercourses										
13	Watercourses										
14	Watercourses										
15	Watercourses										
16	Watercourses										
17	Watercourses										
18	Watercourses										
19	Watercourses										
20	Watercourses										
Totals				0.00	0.00	0.00	0.0000	0.00	0.0000		
Error Check 1				Lengths Acceptable ✓							
Error Check 1				Lengths Acceptable ✓							

1b. Habitats to be created

Ref	A. Broad Habitat	B. Habitat type	Condition Assessment		D. Strategic significance	E. Total Length created (m)	Units created onsite	Comments	
			Acceptable condition options	C. Targeted condition				User comments	LPA comments
1	Watercourses								
2	Watercourses								
3	Watercourses								
4	Watercourses								
5	Watercourses								
6	Watercourses								
7	Watercourses								
8	Watercourses								
9	Watercourses								
10	Watercourses								
11	Watercourses								
12	Watercourses								
13	Watercourses								
14	Watercourses								
15	Watercourses								
16	Watercourses								
17	Watercourses								
18	Watercourses								
19	Watercourses								
20	Watercourses								
Totals						0.00	0.0000		

1c. Habitats to be enhanced

Baseline ref	Existing Habitat Type		Enhanced Habitat type		B. Strategic significance	Length Enhanced	Enhanced Condition	Total Units	Net Improvement	Comments	
	Broad habitat type	Existing habitat type	Enhancement Type	A. Enhanced habitat type						User comments	LPA comments
1											
2											
3											
4											
5											
6											
7											
8											
9											
10											
11											
12											
13											
14											
15											
16											
17											
18											
19											
20											
Totals						0.00		0.0000	0.0000		

Data beyond this row is automated

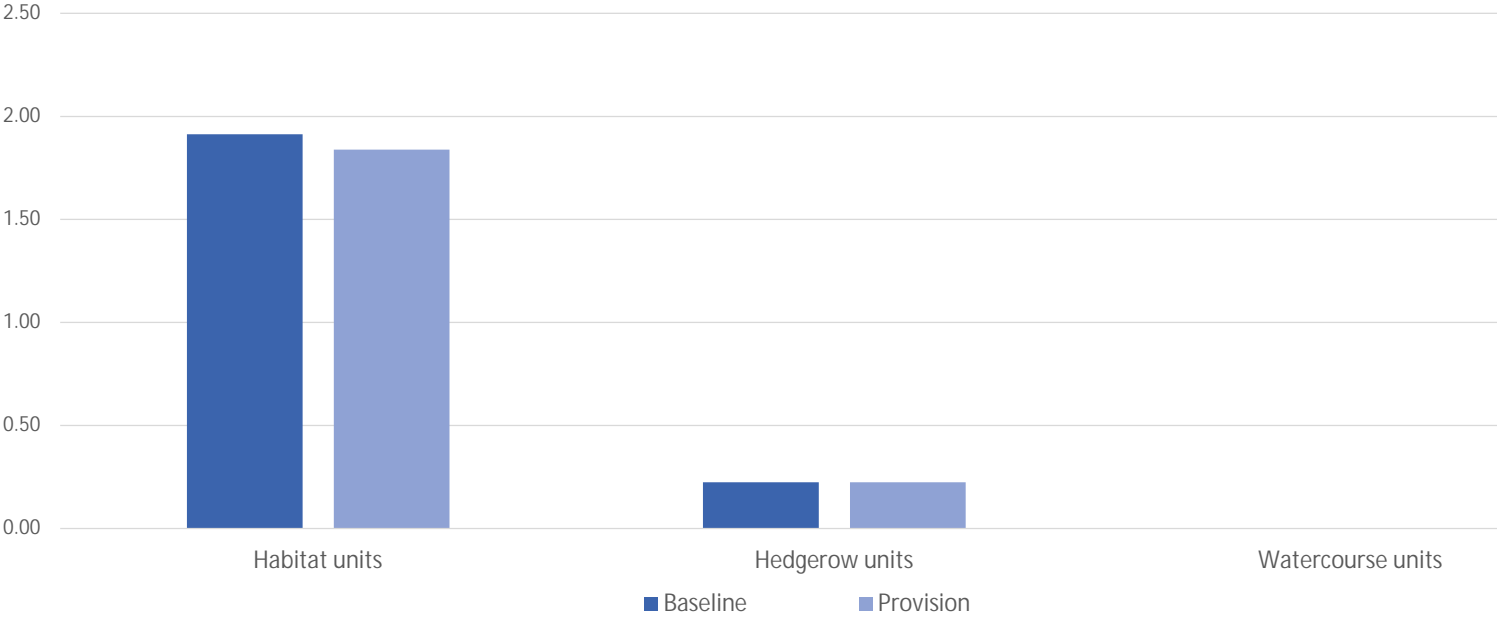
1e . Trading Summary

Distinctiveness and Habitat Type	Trading Rules Satisfied ✓
----------------------------------	---------------------------

1f . Habitat trading assessment

Site Name		47 Sweetcroft Lane, Uxbridge UB10 9LE	
Sheet Name		Headline Results	
Headline Results			
Headline		BNG Targets Not Met ▲	
Trading Rules		Trading Rules Not Satisfied ▲	
Next steps		Scheme alterations or offsite units required	
Baseline Units	Habitat units	1.9131	
	Hedgerow units	0.2250	
	Watercourse units	Zero Units Baseline	
Post-development Units	Habitat units	1.8382	
	Hedgerow units	0.2250	
	Watercourse units	0.0000	
Total net unit change	Habitat units	-0.0749	
	Hedgerow units	0.0000	
	Watercourse units	0.0000	
Total net % change	Habitat units	-3.92%	
	Hedgerow units	0.00%	
	Watercourse units	% target not appropriate	
Habitats units required to meet target		0.2662	
Hedgerow units required to meet target		0.0225	
Watercourse units required to meet target		0.0000	

Chart 1 - Unit change by habitat group



9. All Habitats - Multipliers (general technical information for reference purposes only)						
Ref	Habitat Type		Distinctiveness		Risk Multipliers	
	Habitat Type	Broad Habitat Group	Distinctiveness Category	Trading Notes	Technical Difficulty Creation	Technical Difficulty Enhancement
1	Arable field margins cultivated annually	Cropland	Medium	Same broad habitat or a higher distinctiveness habitat required	Low	Low
2	Arable field margins game bird mix	Cropland	Medium	Same broad habitat or a higher distinctiveness habitat required	Low	Low
3	Arable field margins pollen and nectar	Cropland	Medium	Same broad habitat or a higher distinctiveness habitat required	Low	Low
4	Arable field margins livestock	Cropland	Medium	Same broad habitat or a higher distinctiveness habitat required	Low	Low
5	Cereal crops	Cropland	Low	Same distinctiveness or better habitat required	Low	Low
6	Winter stubble	Cropland	Low	Same distinctiveness or better habitat required	Low	Low
7	Herbiculture	Cropland	Low	Same distinctiveness or better habitat required	Low	Low
8	Intensive orchards	Cropland	Low	Same distinctiveness or better habitat required	Low	Low
9	Non-cereal crops	Cropland	Low	Same distinctiveness or better habitat required	Low	Low
10	Temporary grass and clover leys	Cropland	Low	Same distinctiveness or better habitat required	Low	Low
11	Bracken	Grassland	Low	Same distinctiveness or better habitat required	Low	Low
12	Modified grassland	Grassland	Low	Same distinctiveness or better habitat required	Low	Low
13	Other lowland acid grassland	Grassland	Medium	Same broad habitat or a higher distinctiveness habitat required	Low	Low
14	Other neutral grassland	Grassland	Medium	Same broad habitat or a higher distinctiveness habitat required	Low	Low
15	Upland acid grassland	Grassland	Medium	Same broad habitat or a higher distinctiveness habitat required	Low	Low
16	Blackthorn scrub	Heathland and shrub	Medium	Same broad habitat or a higher distinctiveness habitat required	Low	Low
17	Bramble scrub	Heathland and shrub	Medium	Same broad habitat or a higher distinctiveness habitat required	Low	Low
18	Gorse scrub	Heathland and shrub	Medium	Same broad habitat or a higher distinctiveness habitat required	Low	Low
19	Hawthorn scrub	Heathland and shrub	Medium	Same broad habitat or a higher distinctiveness habitat required	Low	Low
20	Hazel scrub	Heathland and shrub	Medium	Same broad habitat or a higher distinctiveness habitat required	Medium	Low
21	Mixed scrub	Heathland and shrub	Medium	Same broad habitat or a higher distinctiveness habitat required	Low	Low
22	Shrub-dominated scrub	Heathland and shrub	Low	Same distinctiveness or better habitat required	Low	Low
23	Other sea buckthorn scrub	Heathland and shrub	Low	Same distinctiveness or better habitat required	Low	Low
24	Willow scrub	Heathland and shrub	Medium	Same broad habitat or a higher distinctiveness habitat required	Medium	Low
25	Ornamental lake or pond	Lakes	Low	Same distinctiveness or better habitat required	Low	High
26	Ponds (even priority habitat)	Lakes	Medium	Same broad habitat or a higher distinctiveness habitat required	Low	Medium
27	Reservoirs	Lakes	Medium	Same broad habitat or a higher distinctiveness habitat required	Medium	Medium
28	Ruderal/Epimeral	Sparsely vegetated land	Low	Same distinctiveness or better habitat required	Low	Medium
29	Other inland rock and scree	Sparsely vegetated land	Medium	Same broad habitat or a higher distinctiveness habitat required	Medium	Medium
30	Tall fens	Sparsely vegetated land	Low	Same distinctiveness or better habitat required	Low	Medium
31	Alcove/roofs	Urban	Low	Same distinctiveness or better habitat required	Low	Low
32	Artificial unvegetated, unsealed surface	Urban	V Low	Compensation Not Required	Low	Low
33	Binswale	Urban	Low	Same distinctiveness or better habitat required	Medium	Low
34	Biodiverse green roof	Urban	Medium	Same broad habitat or a higher distinctiveness habitat required	Medium	Medium
35	Built linear features	Urban	V Low	Compensation Not Required	Low	Low
36	Cemeteries and churchyards	Urban	Medium	Same broad habitat or a higher distinctiveness habitat required	Medium	Low
37	Developed land: sealed surface	Urban	V Low	Compensation Not Required	Low	Low
38	Intensive green roof	Urban	Low	Same distinctiveness or better habitat required	Low	Low
39	Facade-bound green wall	Urban	Low	Same distinctiveness or better habitat required	Medium	Medium
40	Ground-based green wall	Urban	Low	Same distinctiveness or better habitat required	Medium	Medium
41	Ground-level planters	Urban	Low	Same distinctiveness or better habitat required	Low	Low
42	Other green roof	Urban	Low	Same distinctiveness or better habitat required	Low	Low
43	Introduced shrub	Urban	Low	Same distinctiveness or better habitat required	Low	Low
44	Rain garden	Urban	Low	Same distinctiveness or better habitat required	Low	Low
45	Activity worked sand pit/quarry or open cast mine	Urban	Low	Same distinctiveness or better habitat required	Low	Low
46	Urban/rural tree	Individual trees	Medium	Same broad habitat or a higher distinctiveness habitat required	Low	Low
47	Sustainable drainage system	Urban	Low	Same distinctiveness or better habitat required	Medium	Medium
48	Unvegetated garden	Urban	V Low	Compensation Not Required	Low	Low
49	Vacant or derelict land	Urban	Low	Same distinctiveness or better habitat required	Low	Low
50	Vegetated garden	Urban	Low	Same distinctiveness or better habitat required	Low	Low
51	Bare ground	Urban	Low	Same distinctiveness or better habitat required	Low	Low
52	Other coniferous woodland	Woodland and forest	Low	Same distinctiveness or better habitat required	Low	Low
53	Other Scot's pine woodland	Woodland and forest	Medium	Same broad habitat or a higher distinctiveness habitat required	Medium	Medium
54	Other woodland: broadleaved	Woodland and forest	Medium	Same broad habitat or a higher distinctiveness habitat required	Low	Low
55	Other woodland: mixed	Woodland and forest	Medium	Same broad habitat or a higher distinctiveness habitat required	Low	Low
56	Littoral coarse sediment	Intertidal sediment	Medium	Same broad habitat or a higher distinctiveness habitat required	Medium	Medium
57	Artificial saltmarshes and saline reedbeds	Coastal saltmarsh	Low	Same distinctiveness or better habitat required	High	Medium
58	Artificial littoral coarse sediment	Intertidal sediment	Low	Same distinctiveness or better habitat required	Medium	Medium
59	Artificial littoral mud	Intertidal sediment	Low	Same distinctiveness or better habitat required	High	Medium
60	Artificial littoral sand	Intertidal sediment	Low	Same distinctiveness or better habitat required	Medium	Medium
61	Artificial littoral muddy sand	Intertidal sediment	Low	Same distinctiveness or better habitat required	High	Medium
62	Artificial littoral mixed sediments	Intertidal sediment	Low	Same distinctiveness or better habitat required	High	Medium
63	Artificial littoral seagrass	Intertidal sediment	Low	Same distinctiveness or better habitat required	High	High
64	Artificial littoral biogenic reefs	Intertidal sediment	Low	Same distinctiveness or better habitat required	High	Medium
65	Littoral sand	Intertidal sediment	Medium	Same broad habitat or a higher distinctiveness habitat required	Medium	Medium
66	Artificial hard structures	Intertidal hard structures	Low	Same distinctiveness or better habitat required	Medium	Medium
67	Artificial features of hard structures	Intertidal hard structures	Low	Same distinctiveness or better habitat required	Medium	Medium
68	Artificial hard structures with integrated greening of grey infrastructure (EGGI)	Intertidal hard structures	Medium	Same broad habitat or a higher distinctiveness habitat required	Medium	Medium
69	Species-rich native hedgerow	Hedgerows and Lines of trees	Medium	Same distinctiveness or better habitat required	Low	Low
70	Native hedgerow - associated with bank or ditch	Hedgerows and Lines of trees	Medium	Same distinctiveness or better habitat required	Low	Low
71	Native hedgerow with trees	Hedgerows and Lines of trees	Medium	Same distinctiveness or better habitat required	Low	Low
72	Native hedgerow	Hedgerows and Lines of trees	Low	Same distinctiveness or better habitat required	Low	Low
73	Non-native and ornamental hedgerow	Hedgerows and Lines of trees	V Low	Compensation Not Required	Low	Low
74	Line of trees	Hedgerows and Lines of trees	Low	Same distinctiveness or better habitat required	Low	Low
75	Ecologically valuable line of trees	Hedgerows and Lines of trees	Medium	Same distinctiveness or better habitat required	Low	Low
76	Line of trees - associated with bank or ditch	Hedgerows and Lines of trees	Low	Same distinctiveness or better habitat required	Low	Low
77	Ecologically valuable line of trees - associated with bank or ditch	Hedgerows and Lines of trees	Medium	Same distinctiveness or better habitat required	Low	Low
78	Rivers	Rivers	Medium	Same habitat required	Medium	Low
79	Creeks	Rivers	Medium	Same habitat required	Medium	Low
80	Culvert	Rivers	Low	Better distinctiveness habitat required	Medium	N/A
81						
82						
83						
84						
85						
86						
87						
88						
89						
90						
91						
92						
93						
94						
95						
96						
97						
98						
99						

Habitat Type		
	Baseline Default Condition	Creation Condition Options
Arable field margins cultivated annually	Condition Assessment N/A	Condition Assessment N/A
Arable field margins game bird mix	Condition Assessment N/A	Condition Assessment N/A
Arable field margins pollen and nectar	Condition Assessment N/A	Condition Assessment N/A
Arable field margins tussocky	Condition Assessment N/A	Condition Assessment N/A
Cereal crops	Condition Assessment N/A	Condition Assessment N/A
Winter stubble	Condition Assessment N/A	Condition Assessment N/A
Horticulture	Condition Assessment N/A	Condition Assessment N/A
Intensive orchards	Condition Assessment N/A	Condition Assessment N/A
Non-cereal crops	Condition Assessment N/A	Condition Assessment N/A
Temporary grass and clover leys	Condition Assessment N/A	Condition Assessment N/A
Bracken	Condition Assessment N/A	Condition Assessment N/A
Modified grassland	Moderate	Moderate, Good
Other lowland acid grassland	Moderate	Moderate, Good
Other neutral grassland	Moderate	Moderate, Good
Upland acid grassland	Moderate	Moderate, Good
Blackthorn scrub	Moderate	Moderate, Good
Bramble scrub	Condition Assessment N/A	Condition Assessment N/A
Gorse scrub	Moderate	Moderate, Good
Hawthorn scrub	Moderate	Moderate, Good
Hazel scrub	Moderate	Moderate, Good
Mixed scrub	Moderate	Moderate, Good
Rhododendron scrub	Condition Assessment N/A	Condition Assessment N/A

Other sea buckthorn scrub	Condition Assessment N/A	Condition Assessment N/A
Willow scrub	Moderate	Moderate, Good
Ornamental lake or pond	Moderate	Moderate, Good
Ponds (non-priority habitat)	Moderate	Moderate, Good
Reservoirs	Moderate	Moderate, Good
Ruderal/Ephemeral	Moderate	Moderate, Good
Other inland rock and scree	Moderate	Moderate, Good
Tall forbs	Moderate	Moderate, Good
Allotments	Moderate	Moderate, Good
Artificial unvegetated, unsealed surface	N/A - Other	N/A - Other
Bioswale	Moderate	Moderate, Good
Biodiverse green roof	Moderate	Moderate, Good
Built linear features	N/A - Other	N/A - Other
Cemeteries and churchyards	Moderate	Moderate, Good
Developed land; sealed surface	N/A - Other	N/A - Other
Other green roof	Condition Assessment N/A	Condition Assessment N/A
Facade-bound green wall	Moderate	Moderate, Good
Ground based green wall	Moderate	Moderate, Good
Ground level planters	Condition Assessment N/A	Condition Assessment N/A
Intensive green roof	Moderate	Moderate, Good
Introduced shrub	Condition Assessment N/A	Condition Assessment N/A
Rain garden	Moderate	Moderate, Good
Actively worked sand pit quarry or open cast mine	Condition Assessment N/A	Condition Assessment N/A
Urban/rural tree	Moderate	Moderate, Good
Sustainable drainage system	Moderate	Moderate, Good
Unvegetated garden	N/A - Other	N/A - Other
Vacant or derelict land	Moderate	Moderate, Good
Vegetated garden	Condition Assessment N/A	Condition Assessment N/A
Bare ground	Moderate	Moderate, Good
Other coniferous woodland	Moderate	Moderate, Good
Other Scot's pine woodland	Moderate	Moderate, Good
Other woodland; broadleaved	Moderate	Moderate, Good
Other woodland; mixed	Moderate	Moderate, Good
Littoral coarse sediment	Moderate	Moderate, Good
Artificial saltmarshes and saline reedbeds	Moderate	Moderate, Good
Artificial littoral coarse sediment	Moderate	Moderate, Good
Artificial littoral mud	Moderate	Moderate, Good
Artificial littoral sand	Moderate	Moderate, Good
Artificial littoral muddy sand	Moderate	Moderate, Good
Artificial littoral mixed sediments	Moderate	Moderate, Good
Artificial littoral seagrass	Moderate	Moderate, Good
Artificial littoral biogenic reefs	Moderate	Moderate, Good
Littoral sand	Moderate	Moderate, Good
Artificial hard structures	Moderate	Moderate, Good
Artificial features of hard structures	Moderate	Moderate, Good

[illegible]

10. Condition and Temporal - general technical information for reference purposes only)			
Condition			
Enhancement Habitat options	EnhancementDefault Condition	Years To Target Condition Creation - Moderate	Years To Target Condition Creation - Good
		Moderate	Good
Enhancement not possible	Condition Assessment N/A	Not Possible	Not Possible
Enhancement not possible	Condition Assessment N/A	Not Possible	Not Possible
Enhancement not possible	Condition Assessment N/A	Not Possible	Not Possible
Enhancement not possible	Condition Assessment N/A	Not Possible	Not Possible
Arable field margins cultivated annually, Arable field margins game bird mix, Arable field margins pollen and nectar, Arable field margins tussocky	Not Possible	Not Possible	Not Possible
Enhancement not possible	Condition Assessment N/A	Not Possible	Not Possible
Arable field margins cultivated annually, Arable field margins game bird mix, Arable field margins pollen and nectar, Arable field margins tussocky	Not Possible	Not Possible	Not Possible
Arable field margins cultivated annually, Arable field margins game bird mix, Arable field margins pollen and nectar, Arable field margins tussocky	Not Possible	Not Possible	Not Possible
Arable field margins cultivated annually, Arable field margins game bird mix, Arable field margins pollen and nectar, Arable field margins tussocky	Not Possible	Not Possible	Not Possible
Other lowland acid grassland, Other neutral grassland, Upland acid grassland	Not Possible	Not Possible	Not Possible
Other lowland acid grassland, Other neutral grassland, Upland acid grassland	Not Possible	Not Possible	Not Possible
Modified grassland, Other lowland acid grassland, Other neutral grassland, Upland acid grassland	Good	4	7
Other lowland acid grassland	Good	10	15
Other neutral grassland	Good	5	10
Upland acid grassland	Good	10	15
Blackthorn scrub	Good	5	10
Blackthorn scrub, Gorse scrub, Hawthorn scrub, Hazel scrub, Mixed scrub, Willow scrub	Not Possible	Not Possible	Not Possible
Gorse scrub	Good	5	10
Hawthorn scrub	Good	5	10
Hazel scrub	Good	10	15
Mixed scrub	Good	5	10
Blackthorn scrub, Gorse scrub, Hawthorn scrub, Hazel scrub, Mixed scrub, Willow scrub	Not Possible	Not Possible	Not Possible

Blackthorn scrub, Gorse scrub, Hawthorn scrub, Hazel scrub, Mixed scrub, Willow scrub	Not Possible	Not Possible	Not Possible
Willow scrub	Good	10	15
Ornamental lake or pond, Ponds (non-priority habitat)	Good	3	5
Ponds (non-priority habitat)	Good	3	5
Reservoirs	Good	5	10
Ruderal/Ephemeral	Good	3	5
Other inland rock and scree	Good	10	20
Tall forbs	Good	3	5
Allotments	Good	1	1
Enhancement not possible	Not Possible	Not Possible	Not Possible
Bioswale	Good	1	3
Biodiverse green roof	Good	5	10
Enhancement not possible	Not Possible	Not Possible	Not Possible
Cemeteries and churchyards	Good	15	20
Enhancement not possible	Not Possible	Not Possible	Not Possible
Biodiverse green roof	Not Possible	Not Possible	Not Possible
Facade-bound green wall	Good	3	5
Ground based green wall	Good	3	5
Enhancement not possible	Not Possible	Not Possible	Not Possible
Intensive green roof, Biodiverse green roof	Good	3	5
Enhancement not possible	Not Possible	Not Possible	Not Possible
Rain garden	Good	3	5
Other inland rock and scree	Not Possible	Not Possible	Not Possible
Urban/rural tree	Good	27	30+
Sustainable drainage system	Good	3	5
Enhancement not possible	Not Possible	Not Possible	Not Possible
Vacant or derelict land	Good	3	5
Enhancement not possible	Not Possible	Not Possible	Not Possible
Bare ground	Good	3	5
Other Scot's pine woodland, Other woodland; broadleaved, Other woodland; mixed	Good	30	30+
Other Scot's pine woodland	Good	30+	30+
Other woodland; broadleaved	Good	15	30+
Other woodland; mixed	Good	30	30+
Littoral coarse sediment	Good	1	3
Artificial saltmarshes and saline reedbeds	Good	7	15
Artificial littoral coarse sediment	Good	1	3
Artificial littoral mud	Good	3	6
Artificial littoral sand	Good	1	4
Artificial littoral muddy sand	Good	3	5
Artificial littoral mixed sediments	Good	3	5
Artificial littoral seagrass	Good	10	20
Artificial littoral biogenic reefs	Good	5	15
Littoral sand	Good	1	4
Artificial hard structures, Artificial hard structures with integrated greening of grey infrastructure (IGGI)	Good	5	15
Artificial features of hard structures, Artificial hard structures with integrated greening of grey infrastructure (IGGI)	Good	4	13

Temporal Multipliers				
Years To Target Condition Creation - Poor	Years To Target Condition Creation - Condition assessment N/A	Years To Target Condition Creation - N/A Other	Time To Target Condition Enhancement - Moderate to Good	Time To Target Distinctiveness Enhancement - Low to Default Condition
Poor	Condition Assessment N/A	N/A - Other		
Not Possible	1	Not Possible	Not Possible	1
Not Possible	1	Not Possible	Not Possible	1
Not Possible	1	Not Possible	Not Possible	1
Not Possible	1	Not Possible	Not Possible	1
Not Possible	1	Not Possible	Not Possible	Not Possible
Not Possible	1	Not Possible	Not Possible	Not Possible
Not Possible	1	Not Possible	Not Possible	Not Possible
Not Possible	1	Not Possible	Not Possible	Not Possible
Not Possible	1	Not Possible	Not Possible	Not Possible
Not Possible	1	Not Possible	Not Possible	Not Possible
Not Possible	Not Possible	Not Possible	10	15
Not Possible	Not Possible	Not Possible	10	15
Not Possible	Not Possible	Not Possible	10	15
Not Possible	Not Possible	Not Possible	10	15
Not Possible	Not Possible	Not Possible	3	10
Not Possible	1	Not Possible	Not Possible	Not Possible
Not Possible	Not Possible	Not Possible	3	10
Not Possible	Not Possible	Not Possible	3	10
Not Possible	Not Possible	Not Possible	7	15
Not Possible	Not Possible	Not Possible	3	10
Not Possible	1	Not Possible	Not Possible	Not Possible

[illegible]

[illegible]

Enhancement Rules
Enhancement not possible
Enhancement not possible
Enhancement not possible
Enhancement not possible
Condition enhancement not possible, enhancement to any medium distinctiveness cropland habitat only
Enhancement not possible
Condition enhancement not possible, enhancement to any medium distinctiveness cropland habitat only
Condition enhancement not possible, enhancement to any medium distinctiveness cropland habitat only
Condition enhancement not possible, enhancement to any medium distinctiveness cropland habitat only
Condition enhancement not possible, enhancement to any medium distinctiveness cropland habitat only
Condition enhancement not possible, enhancement to any medium distinctiveness grassland habitat only
Condition enhancement not possible, enhancement to any medium distinctiveness grassland habitat only
Condition enhancement or enhancement to any medium distinctiveness grassland habitat
Condition enhancement only
Condition enhancement only
Condition enhancement only
Condition enhancement only
Condition enhancement not possible, enhancement to any medium distinctiveness habitat in heathland or shrub habitat only
Condition enhancement only
Condition enhancement only
Condition enhancement only
Condition enhancement only
Condition enhancement not possible, enhancement to any medium distinctiveness habitat in heathland or shrub habitat only

Condition enhancement not possible, enhancement to any medium distinctiveness habitat in heathland or shrub habitat only
Condition enhancement only
Condition enhancement or enhancement to non-priority pond only
Condition enhancement only
Condition enhancement only
Condition enhancement only
Condition enhancement only
Condition enhancement only
Condition enhancement only
Condition enhancement only
Enhancement not possible
Condition enhancement only
Condition enhancement only
Enhancement not possible
Condition enhancement only
Enhancement not possible
Enhancement to Biodiverse green roof.
Condition enhancement only
Condition enhancement only
Enhancement not possible
Condition enhancement possible, enhancement to Intensive green roof and Biodiverse green roof
Enhancement not possible
Condition enhancement only
Condition enhancement not possible, enhancement to Sparsely vegetated land - other inland rock and scree only
Enhancement not possible
Condition enhancement only
Enhancement not possible
Condition enhancement only
Condition enhancement only
Condition enhancement only
Condition enhancement only
Condition enhancement or enhancement to any medium distinctiveness woodland
Condition enhancement only
Condition enhancement only
Condition enhancement only
Condition enhancement only
Condition enhancement only
Condition enhancement only
Condition enhancement only
Condition enhancement only
Condition enhancement only
Condition enhancement only
Condition enhancement only
Condition enhancement only
Condition enhancement only
Condition enhancement within same distinctiveness or enhancement to medium distinctiveness habitat
Condition enhancement within same distinctiveness or enhancement to medium distinctiveness habitat

[illegible]

Distinctiveness categories		
Distinctiveness Category	Distinctiveness Score	Suggested Action
Medium	4	Same broad habitat or a higher distinctiveness habitat required
Low	2	Same distinctiveness or better habitat required
V.Low	0	Compensation Not Required
High	6	Same broad habitat or a higher distinctiveness habitat required

Condition categories	
Condition Multiplier	Condition Assessment Score
Good	3
Moderate	2
Poor	1
Condition Assessment N/A	1
N/A - Other	0

Temporal multipliers			Individual
Year	% of original unit	Time to target Multiplier	Tree size
0	100	1.000	Small
1	96.5	0.965	Medium
2	93.1225	0.931	Large
3	89.8632125	0.899	Very Large
4	86.71800006	0.867	
5	83.68287006	0.837	
6	80.75396961	0.808	
7	77.92758067	0.779	
8	75.20011535	0.752	
9	72.56811131	0.726	
10	70.02822742	0.700	
11	67.57723946	0.676	
12	65.21203607	0.652	
13	62.92961481	0.629	
14	60.72707829	0.607	
15	58.60163055	0.586	
16	56.55057348	0.566	
17	54.57130341	0.546	
18	52.66130779	0.527	
19	50.81816202	0.508	
20	49.03952635	0.490	
21	47.32314293	0.473	
22	45.66683292	0.457	
23	44.06849377	0.441	
24	42.52609649	0.425	
25	41.03768311	0.410	
26	39.6013642	0.396	
27	38.21531646	0.382	
28	36.87778038	0.369	
29	35.58705807	0.356	
30	34.34151104	0.343	
31	33.13955815	0.331	
30+	31.97967361	0.320	
Not Possible	N/A	N/A	


Sparselyvegetatedland	Urban	Woodlandandforest
Ruderal/Ephemeral	Allotments	Other coniferous woodland
Other inland rock and scree	Artificial unvegetated, unsealed surface	Other Scot's pine woodland
Tall forbs	Bioswale	Other woodland; broadleaved
	Biodiverse green roof	Other woodland; mixed
	Built linear features	
	Cemeteries and churchyards	
	Developed land; sealed surface	
	Other green roof	
	Facade-bound green wall	
	Ground based green wall	
	Ground level planters	
	Intensive green roof	
	Introduced shrub	
	Rain garden	
	Actively worked sand pit quarry or open cast mine	
	Sustainable drainage system	
	Unvegetated garden	
	Vacant or derelict land	
	Vegetated garden	
	Bare ground	

Multiplier	Street trees			
	Tree size	Diameter M	RPA Radius M	RPA ha
1	Small	0.3	3.6	0.0041
0.75	Medium	0.9	10.8	0.0366
0.5	Large	1.3	15.6	0.0764

Dual trees		
Diameter M	RPA Radius M	RPA m2
0.3	3.6	40.6944
0.6	7.2	162.7776
0.9	10.8	366.2496
1.3	15.6	764.1504

Hedge	
Distinctiveness Category	Distinctiveness Score
Medium	4
Low	2
V.Low	1
High	6

s Distinctiveness categories
Suggested Action
Same broad habitat or a higher distinctiveness habitat required
Same distinctiveness or better habitat required
Compensation Not Required
Same broad habitat or a higher distinctiveness habitat required



Barnsley Metropolitan Borough Council
Barrow-in-Furness Borough Council
Basildon Borough Council
Basingstoke and Deane Borough Council
Bassetlaw District Council
Bath and North East Somerset Council
Bedford Borough Council
Birmingham City Council
Blaby District Council
Blackburn with Darwen Borough Council
Blackpool Borough Council
Blaenau Gwent County Borough Council
Bolsover District Council
Bolton Metropolitan Borough Council
Borough of Broxbourne
Borough of Poole
Boston Borough Council
Bournemouth Borough Council
Bracknell Forest Council
Bradford Metropolitan District Council
Braintree District Council
Breckland District Council
Brentwood Borough Council
Bridgend County Borough Council
Brighton and Hove City Council
Bristol City Council
Broadland District Council
Bromsgrove District Council
Broxtowe Borough Council
Buckinghamshire County Council
Burnley Borough Council
Bury Metropolitan Borough Council
Caerphilly County Borough Council
Calderdale Metropolitan Borough Council
Cambridge City Council
Cambridgeshire County Council
Cannock Chase District Council
Canterbury City Council

	Cardiff Council
	Carlisle City Council
	Carmarthenshire County Council
	Castle Point Borough Council
	Central Bedfordshire Council
	Ceredigion County Council
	Charnwood Borough Council
	Chelmsford City Council
	Cheltenham Borough Council
	Cherwell District Council
	Cheshire East Council (Unitary)
	Cheshire West and Chester Council
	Chesterfield Borough Council
	Chichester District Council
	Chiltern District Council
	Chorley Council
	Christchurch Borough Council
	City of Lincoln Council
	City of London
	City of York Council
	Colchester Borough Council
	Conwy County Borough Council
	Copeland Borough Council
	Corby Borough Council
	Cornwall Council (Unitary)
	Cotswold District Council
	Coventry City Council
	Craven District Council
	Crawley Borough Council
	Cumbria County Council
	Dacorum Council
	Darlington Borough Council
	Dartford Borough Council
	Daventry District Council
	Denbighshire County Council
	Derby City Council
	Derbyshire County Council
	Derbyshire Dales District Council
	Devon County Council
	Doncaster Metropolitan Borough Council
	Dorset County Council
	Dover District Council
	Dudley Metropolitan Borough Council
	Durham County Council
	East Cambridgeshire District Council
	East Devon District Council
	East Dorset District Council
	East Hampshire District Council
	East Hertfordshire District Council
	East Lindsey District Council
	East Northamptonshire Council

	East Riding of Yorkshire Council
	East Staffordshire Borough Council
	East Sussex County Council
	Eastbourne Borough Council
	Eastleigh Borough Council
	Eden District Council
	Elmbridge Borough Council
	Epping Forest District Council
	Epsom and Ewell Borough Council
	Erewash Borough Council
	Essex County Council
	Exeter City Council
	Fareham Borough Council
	Fenland District Council
	Flintshire County Council
	Forest Heath District Council
	Forest of Dean District Council
	Fylde Borough Council
	Gateshead Metropolitan Borough Council
	Gedling Borough Council
	Gloucester City Council
	Gloucestershire County Council
	Gosport Borough Council
	Gravesham Borough Council
	Great Yarmouth Borough Council
	Guildford Borough Council
	Gwynedd County Council
	Halton Borough Council
	Hambleton District Council
	Hampshire County Council
	Harborough District Council
	Harlow Council
	Harrogate Borough Council
	Hart District Council
	Hartlepool Borough Council
	Hastings Borough Council
	Havant Borough Council
	Herefordshire Council
	Hertfordshire County Council
	Hertsmere Borough Council
	High Peak Borough Council
	Hinckley and Bosworth Borough Council
	Horsham District Council
	Huntingdonshire District Council
	Hyndburn Borough Council
	Ipswich Borough Council
	Isle of Anglesey County Council
	Isle of Wight Council
	Isles of Scilly
	Kent County Council
	Kettering Borough Council

	King's Lynn and West Norfolk Borough Council
	Kingston-upon-Hull City Council
	Kirklees Council
	Knowsley Metropolitan Borough Council
	Lancashire County Council
	Lancaster City Council
	Leeds City Council
	Leicester City Council
	Leicestershire County Council
	Lewes District Council
	Lichfield District Council
	Lincolnshire County Council
	Liverpool City Council
	London Borough of Barking and Dagenham
	London Borough of Barnet
	London Borough of Bexley
	London Borough of Brent
	London Borough of Bromley
	London Borough of Camden
	London Borough of Croydon
	London Borough of Ealing
	London Borough of Enfield
	London Borough of Hackney
	London Borough of Hammersmith & Fulham
	London Borough of Haringey
	London Borough of Harrow
	London Borough of Havering
	London Borough of Hillingdon
	London Borough of Hounslow
	London Borough of Islington
	London Borough of Lambeth
	London Borough of Lewisham
	London Borough of Merton
	London Borough of Newham
	London Borough of Redbridge
	London Borough of Richmond upon Thames
	London Borough of Southwark
	London Borough of Sutton
	London Borough of Tower Hamlets
	London Borough of Waltham Forest
	London Borough of Wandsworth
	Luton Borough Council
	Maidstone Borough Council
	Maldon District Council
	Malvern Hills District Council
	Manchester City Council
	Mansfield District Council
	Medway Council
	Melton Borough Council
	Mendip District Council
	Merthyr Tydfil County Borough Council

	Mid Devon District Council
	Mid Suffolk District Council
	Mid Sussex District Council
	Middlesbrough Borough Council
	Milton Keynes
	Mole Valley District Council
	Monmouthshire County Council
	Neath Port Talbot County Borough Council
	New Forest District Council
	Newark and Sherwood District Council
	Newcastle-Under-Lyme District Council
	Newport City Council
	Newcastle-upon-Tyne City Council
	Norfolk County Council
	North Devon Council
	North Dorset District Council
	North East Derbyshire District Council
	North East Lincolnshire Council
	North Hertfordshire District Council
	North Kesteven District Council
	North Lincolnshire Council
	North Norfolk District Council
	North Somerset Council
	North Tyneside Metropolitan Borough Council
	North Warwickshire Borough Council
	North West Leicestershire District Council
	North Yorkshire County Council
	Northampton Borough Council
	Northamptonshire County Council
	Northumberland Council
	Norwich City Council
	Nottingham City Council
	Nottinghamshire County Council
	Nuneaton and Bedworth Borough Council
	Oadby and Wigston District Council
	Oldham Metropolitan Borough Council
	Oxford City Council
	Oxfordshire County Council
	Pembrokeshire County Council
	Pendle Borough Council
	Perth and Kinross Council
	Peterborough City Council
	Plymouth City Council
	Portsmouth City Council
	Powys County Council
	Preston City Council
	Purbeck District Council
	Reading Borough Council
	Redcar and Cleveland Council
	Redditch Borough Council
	Reigate & Banstead Borough Council

	Rhondda Cynon Taf County Borough Council
	Ribble Valley Borough Council
	Richmondshire District Council
	Rochdale Metropolitan Borough Council
	Rochford District Council
	Rossendale Borough Council
	Rother District Council
	Rotherham Metropolitan Borough Council
	Royal Borough of Greenwich
	Royal Borough of Kensington and Chelsea
	Royal Borough of Kingston upon Thames
	Royal Borough of Windsor and Maidenhead
	Rugby Borough Council
	Runnymede Borough Council
	Rushcliffe Borough Council
	Rushmoor Borough Council
	Rutland County Council
	Ryedale District Council
	Salford City Council
	Sandwell Metropolitan Borough Council
	Scarborough Borough Council
	Sedgemoor District Council
	Sefton Metropolitan Borough Council
	Selby District Council
	Sevenoaks District Council
	Sheffield City Council
	Shepway District Council
	Shropshire Council - Unitary
	Slough Borough Council
	Solihull Metropolitan Borough Council
	Somerset County Council
	South Buckinghamshire District Council
	South Cambridgeshire District Council
	South Derbyshire District Council
	South Gloucestershire Council
	South Hams District Council
	South Holland District Council
	South Kesteven District Council
	South Lakeland District Council
	South Norfolk District Council
	South Northamptonshire Council
	South Oxfordshire District Council
	South Ribble Borough Council
	South Somerset District Council
	South Staffordshire Council
	South Tyneside Council
	Southampton City Council
	Southend-on-Sea Borough Council
	Spelthorne Borough Council
	St Albans City and District Council
	St Edmundsbury Borough Council

	St Helens Metropolitan Borough Council
	Stafford Borough Council
	Staffordshire County Council
	Staffordshire Moorlands District Council
	Stevenage Borough Council
	Stockport Metropolitan Borough Council
	Stockton-on-Tees Borough Council
	Stoke-on-Trent City Council
	Strabane District Council
	Stratford-on-Avon District Council
	Stroud District Council
	Suffolk Coastal District Council
	Suffolk County Council
	Sunderland City Council
	Surrey County Council
	Surrey Heath Borough Council
	Swale Borough Council
	Swansea City and Borough Council
	Swindon Borough Council
	Tameside Metropolitan Borough Council
	Tamworth Borough Council
	Tandridge District Council
	Taunton Deane Borough Council
	Teignbridge District Council
	Telford & Wrekin Council
	Tendring District Council
	Test Valley Borough Council
	Tewkesbury Borough Council
	Thanet District Council
	Three Rivers District Council
	Thurrock Council
	Tonbridge and Malling Borough Council
	Torbay Council
	Torfaen County Borough Council
	Torridge District Council
	Trafford Metropolitan Borough Council
	Tunbridge Wells Borough Council
	Uttlesford District Council
	Vale of Glamorgan Council
	Vale of White Horse District Council
	Wakefield Metropolitan District Council
	Walsall Metropolitan Borough Council
	Warrington Borough Council
	Warwick District Council
	Warwickshire County Council
	Watford Borough Council
	Waveney District Council
	Waverley Borough Council
	Wealden District Council
	Wellingborough Borough Council
	Welwyn Hatfield Council

	West Berkshire Council
	West Devon Borough Council
	West Dorset District Council
	West Lancashire Borough Council
	West Lindsey District Council
	West Oxfordshire District Council
	West Somerset District Council
	West Sussex County Council
	Westminster City Council
	Weymouth and Portland Borough Council
	Wigan Metropolitan Borough Council
	Wiltshire Council
	Winchester City Council
	Wirral Council
	Woking Borough Council
	Wokingham Borough Council
	Wolverhampton City Council
	Worcester City Council
	Worcestershire County Council
	Wrexham County Borough Council
	Wychavon District Council
	Wycombe District Council
	Wyre Council
	Wyre Forest District Council

[illegible]

[illegible]

[illegible]

[illegible]

[illegible]

[illegible]

[illegible]

[illegible]

Small sites metric version history		
Version	Changes made	Date released
Version 1.0.0	Initial statutory version	29th November 2023
Version 1.0.1	Updated to correct some labelling errors, minor forumla errors and expand column widths	12th February 2024
Version 1.2.0	Fixed some discrepancies in difficulty of creation and enhancement for 3 habitat types	5th March 2024
Version 1.2.1	Unlocked Strategic Significance selection box for individual trees. Locked additional cells. Added version history. European protected species added to desktop assessment tab. Setting a unit target with a zero unit baseline is now optional for each module. The options for planning application type have been restricted.	23rd July 2024
Version 1.2.2	Fix made to error specific to Version 1.2.1 relating to area checker on Area Habitats tab.	24th July 2024