

AERIAL VIEW

Site shown
in red



Description of proposed works

- Ground floor
- Rear extension
 - Front porch
- First floor
- Internal alterations
 - Side to rear extension
 - Internal alterations
 - Rooflights

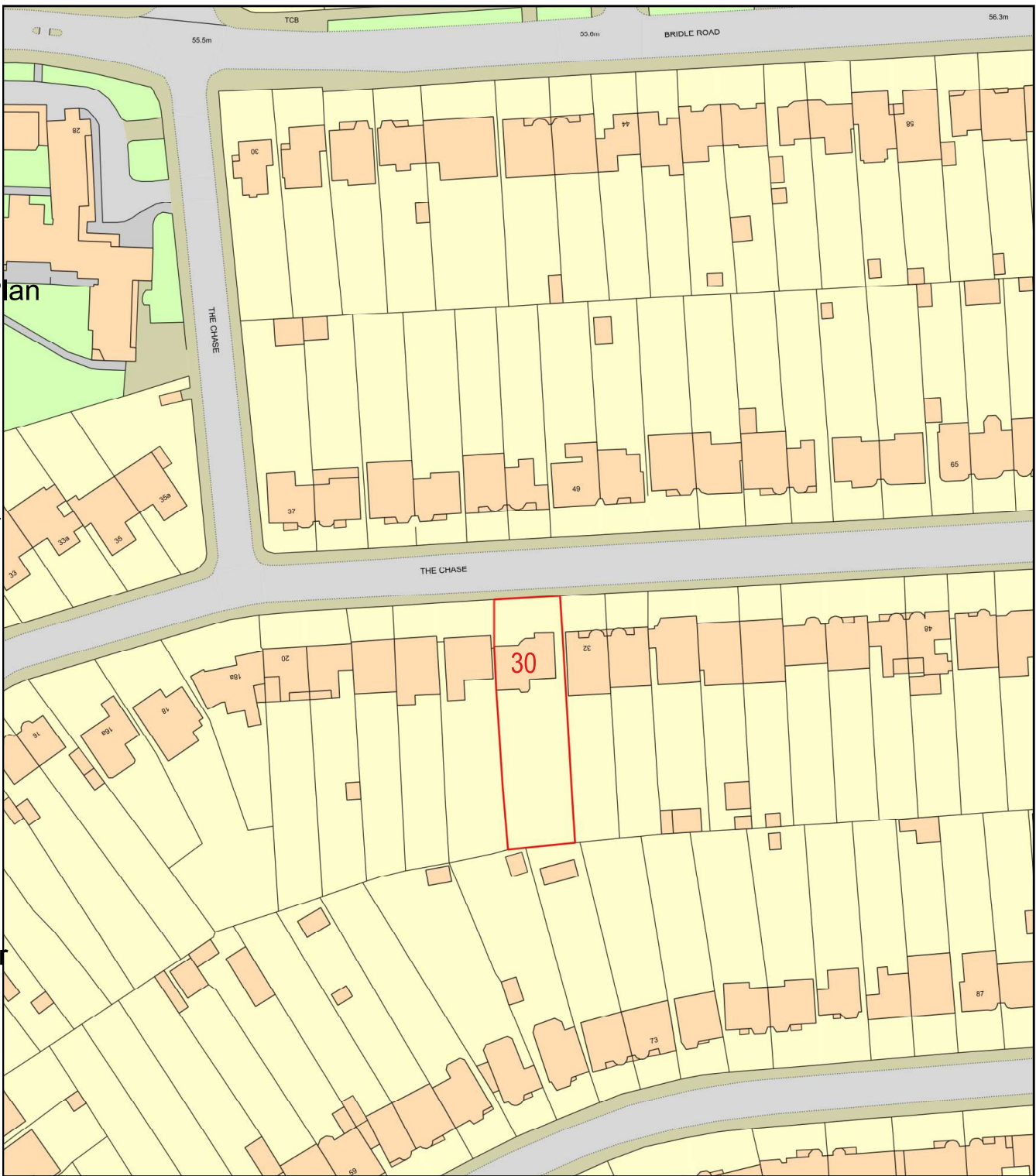
Drawing nos.	scale	Description
01	1:1250	Title sheet & Location Plan

Existing

- 02 Aerial Photos
- 03 1:100 Ground floor plan
- 04 1:100 First floor plan
- 05 1:100 Roof plan
- 06 1:100 Elevations Front and rear
- 07 1:100 Elevations Side
- 08 1:100 EXG 3D
- 09 Photos - front, rear & garden views
- 10 Site photos
- 11 Site photos
- 12 Site photos

Proposed

- 13 1:100 Ground floor plan
- 14 1:100 First floor plan
- 15 1:100 Roof plan
- 16 1:100 Elevations - front and rear
- 17 1:100 Elevations - sides
- 18 1:100 Prop 3D
- 19 1:200 Prop Street scene
- 20 1:100 Prop section
- 21 Design + Access



Approx. areas

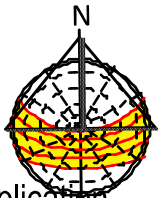
- Existing
- Site area - 745sq. meters.
- Ground Floor + garage - 118sq. meters.

- Proposed:
- Ground floor - 20 sq. meters.

LOCATION PLAN

Site boundary
shown in red

Purpose - Householder planning application



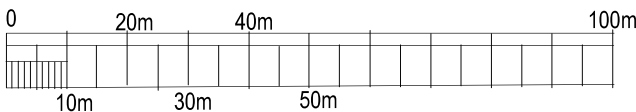
DRAWING TITLES
&
LOCATION PLAN



tel : 0796 222 3141

email : sandeep@sskarchitects.co.uk

scale - 1 : 1250 @ A3



All dimensions to be checked on site.
All omissions & discrepancies to be reported
to the designer.

SSK architects owns the copyright of this
drawing which must not be reproduced in
whole or part without the written permission.

PROJECT:

30 The Chase,
Pinner, HA5 1SN

DATE:

15/04/2023

DWG NO:

TITLE SHEET

01

REVISION: