Appendix B Existing Site and Proposed Plans

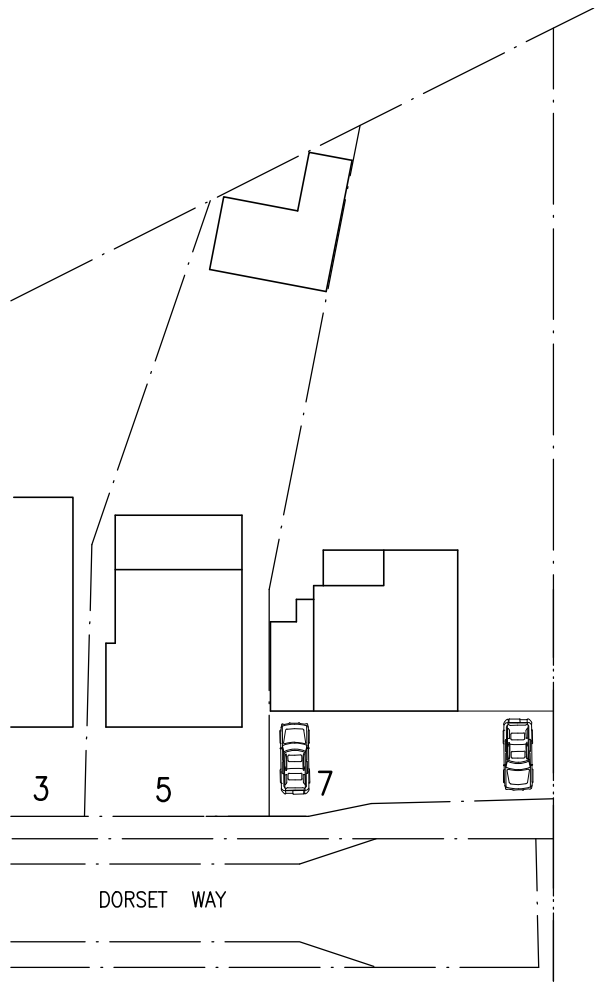

EXISTING SITE PLAN
SCALE: 1/500

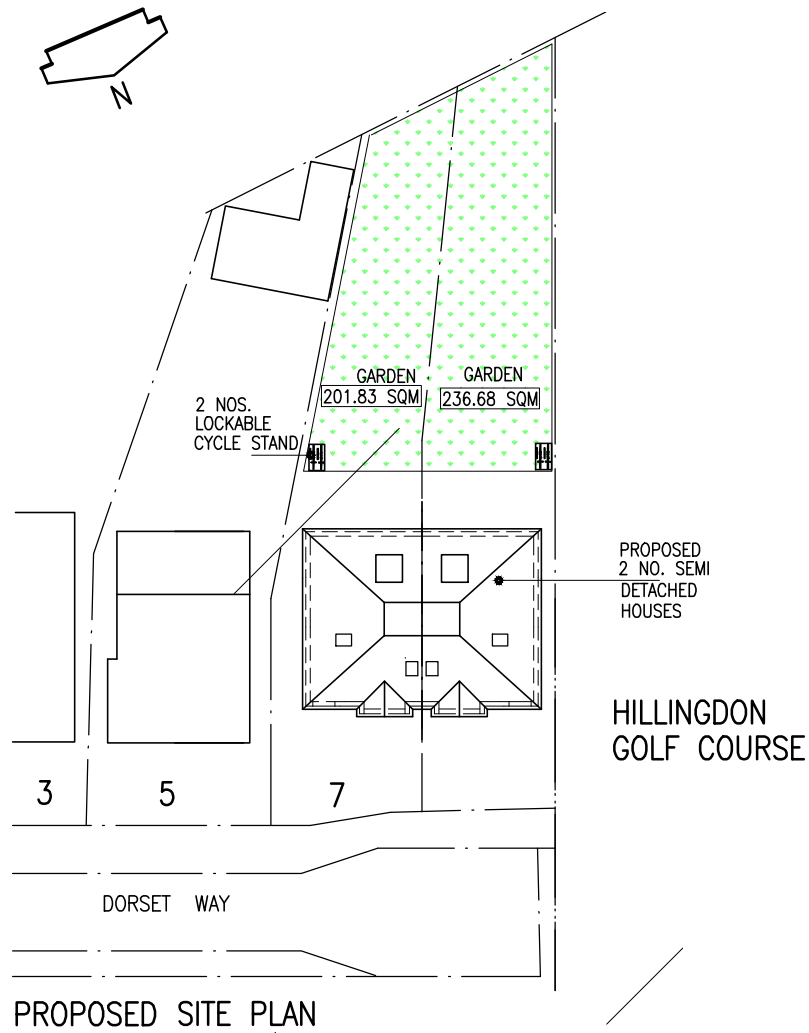

PROPOSED SITE PLAN
SCALE: 1/500

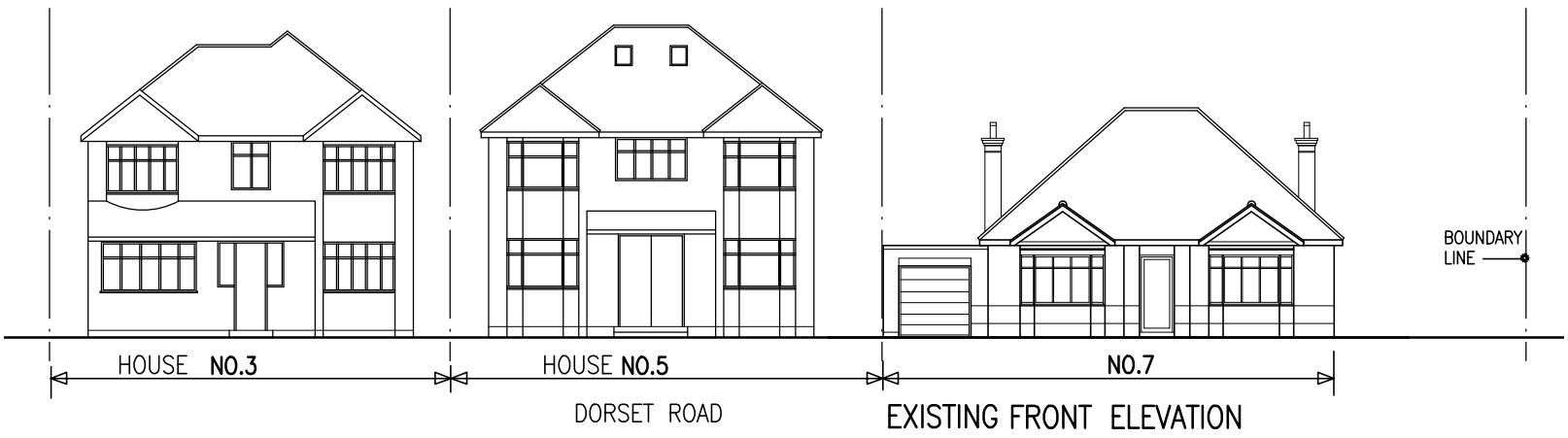

EXISTING FRONT ELEVATION

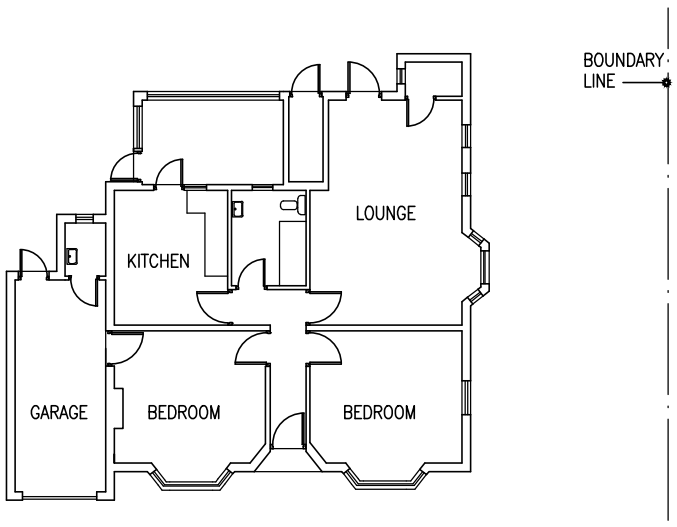

EXISTING PLAN
OF BUNGALOW

Project	Drawing			
PROPOSED EXISTING BUNGALOW TO BE REPLACE WITH 2NOS. SEMI DETACHED HOUSE AT 7 DORSET WAY UXBRIDGE UB10 0JR	PLANS			
	Scale 1/200,500 @ A3	Date SEPT. 2021 Drawn	Drawing No. J/613/01	C

INTERNAL AREAS

HOUSE-1

GROUND FLOOR	93.16 SQM
FIRST FLOOR	93.16 SQM
SECOND FLOOR	29.50 SQM
	215.82 SQM

HOUSE-2

GROUND FLOOR	93.16 SQM
FIRST FLOOR	93.16 SQM
SECOND FLOOR	29.50 SQM
	215.82 SQM

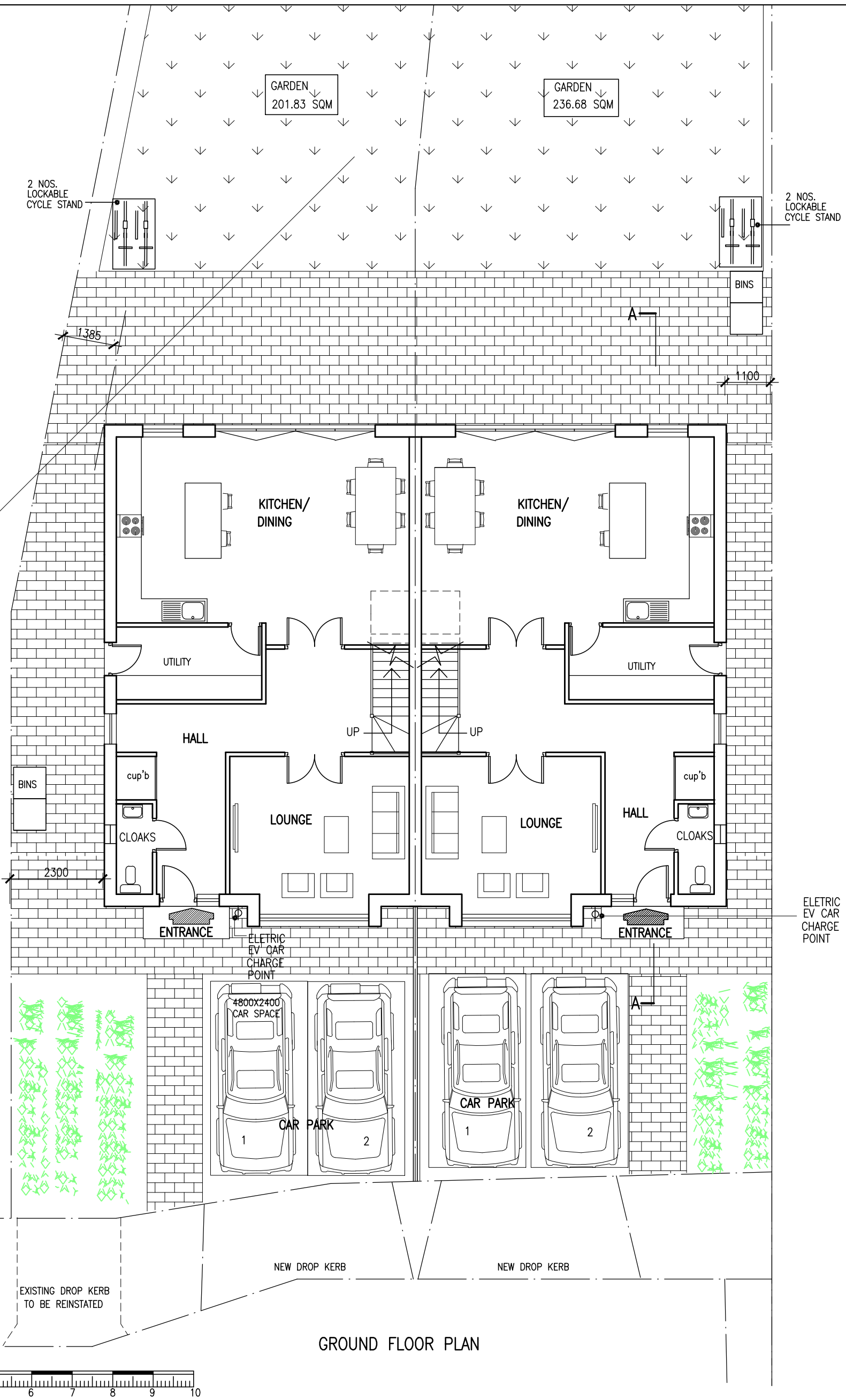

GROUND FLOOR PLAN

SCALE BAR

0 1 2 3 4 5 6 7 8 9 10

Project	Drawing			
PROPOSED EXISTING BUNGALOW TO BE REPLACE WITH 2NO. 3 BED SEMI DETACHED HOUSES AT 7 DORSET WAY UXBRIDGE UB10 0JR	PLAN			
	Scale 1/100 @ A3	Date SEPT. 2021 Drawn	Drawing No. J/613/02	C

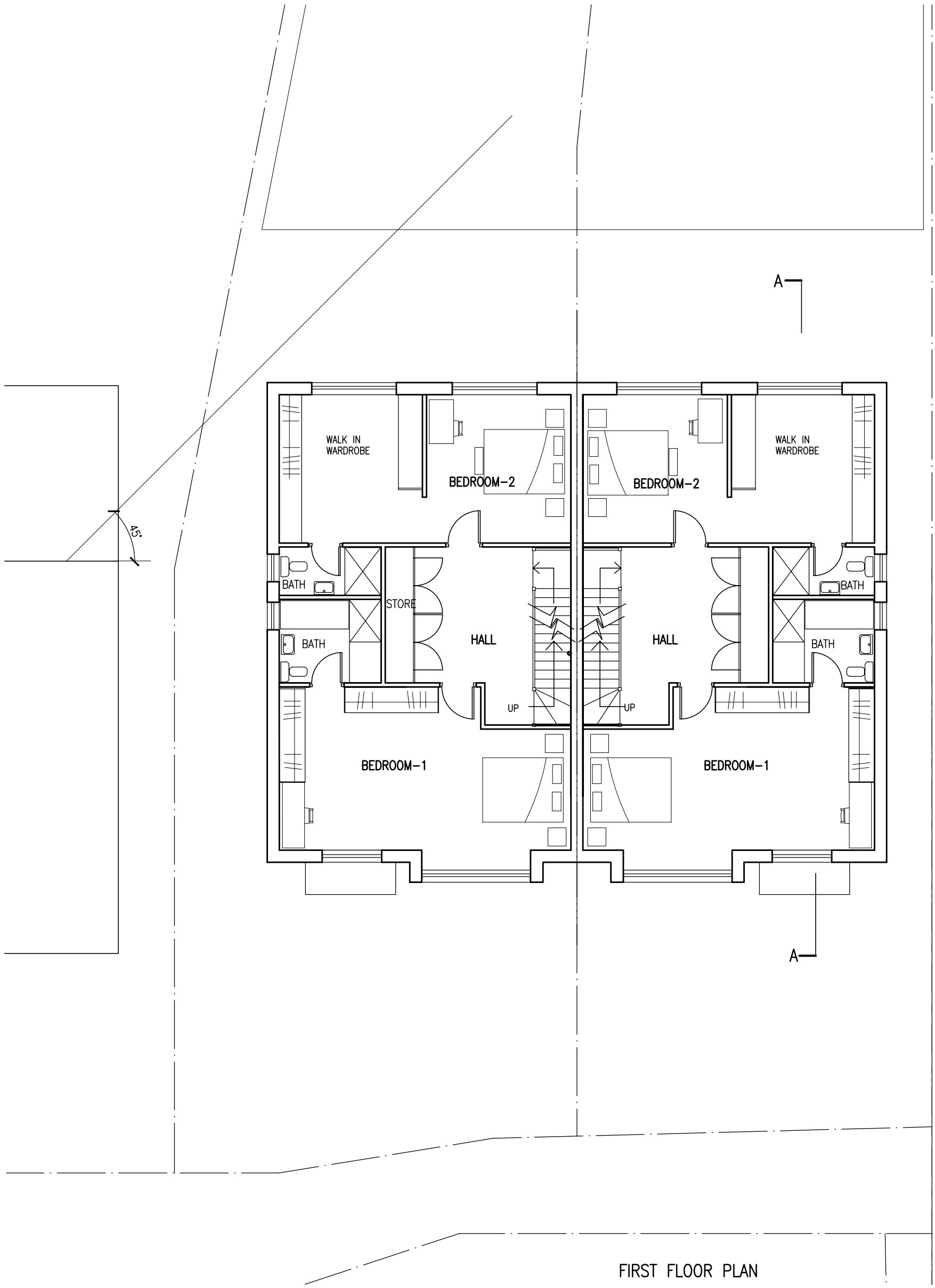

FIRST FLOOR PLAN

SCALE BAR

0 1 2 3 4 5 6 7 8 9 10

Project	Drawing			
PROPOSED EXISTING BUNGALOW TO BE REPLACE WITH 2NO. 3 BED SEMI DETACHED HOUSES AT 7 DORSET WAY UXBRIDGE UB10 0JR	PLAN			
	Scale 1/100 @ A3	Date SEPT. 2021 Drawn	Drawing No. J/613/03	C

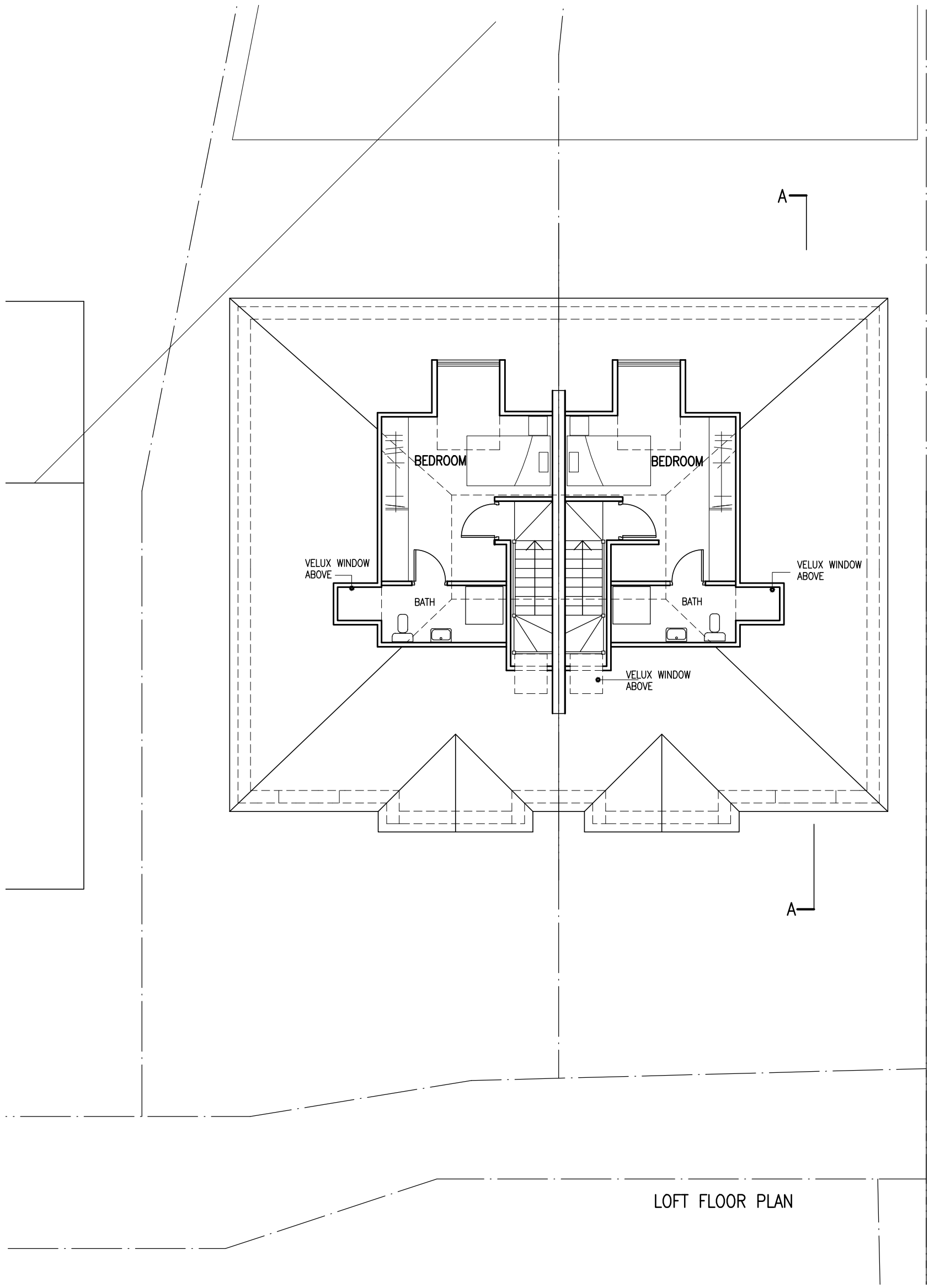

SCALE BAR

0 1 2 3 4 5 6 7 8 9 10

Project	Drawing			
PROPOSED EXISTING BUNGALOW TO BE REPLACE WITH 2NO. 3 BED SEMI DETACHED HOUSES AT 7 DORSET WAY UXBRIDGE UB10 0JR	PLAN			
	Scale 1/100 @ A3	Date SEPT. 2021 Drawn	Drawing No. J/613/04	D

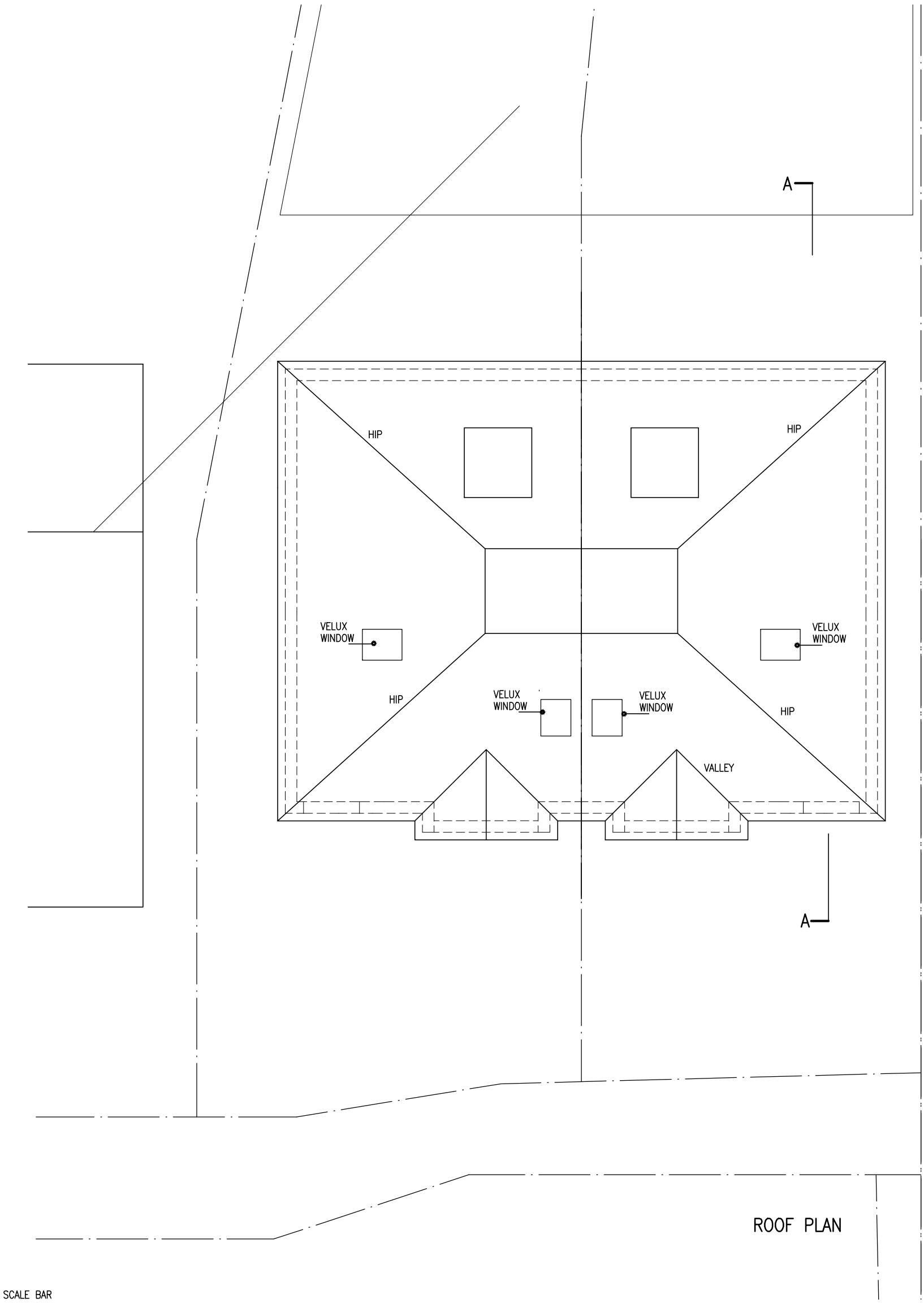

SCALE BAR

0 1 2 3 4 5 6 7 8 9 10

Project	Drawing			
PROPOSED EXISTING BUNGALOW TO BE REPLACE WITH 2NO. 3 BED SEMI DETACHED HOUSES AT 7 DORSET WAY UXBRIDGE UB10 0JR	PLANS			
	Scale 1/100 @ A3	Date SEPT. 2021 Drawn	Drawing No. J/613/05	D

Ordnance Survey ®
Ukmapcentre.com

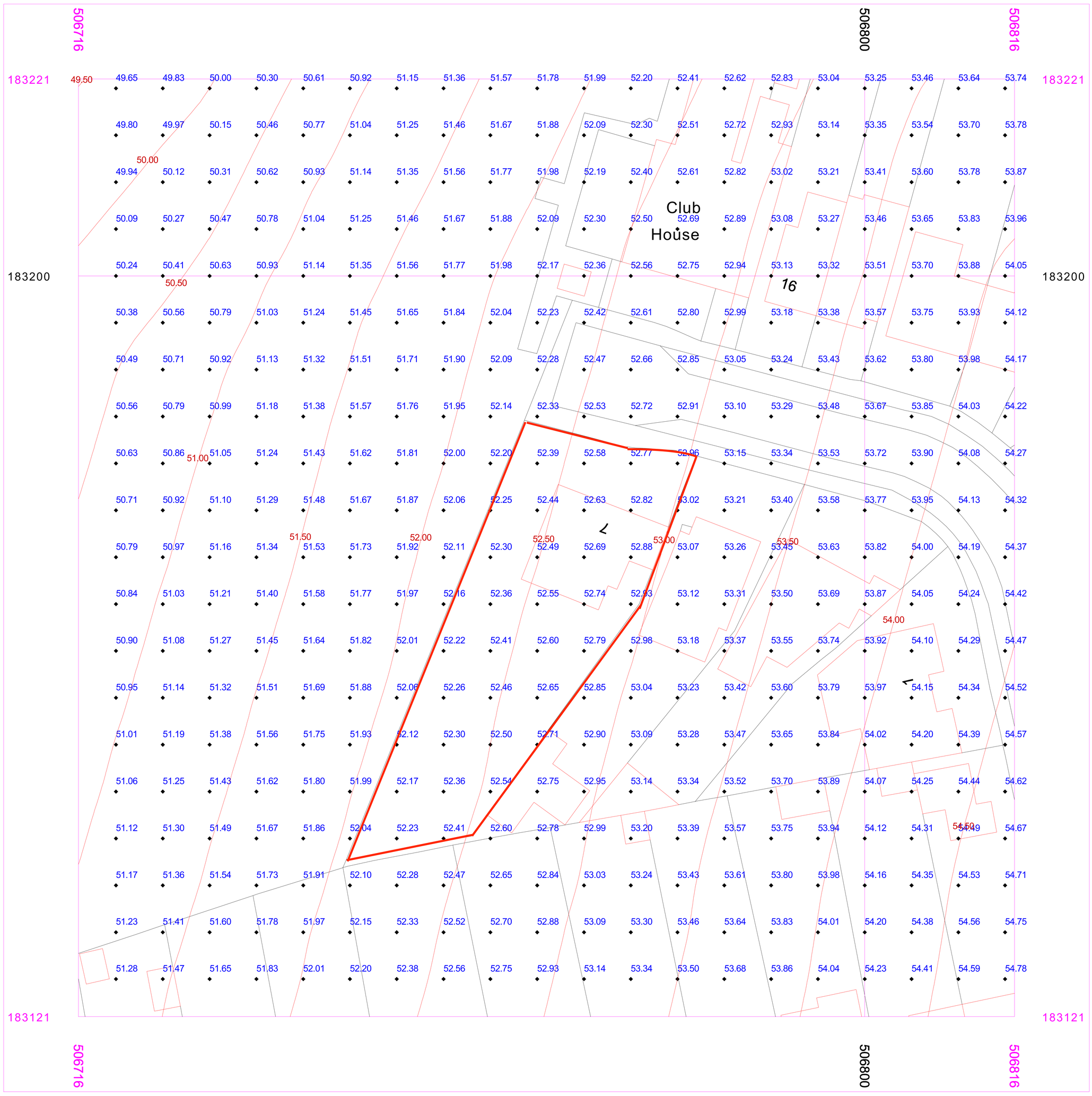

Serial number: 236964
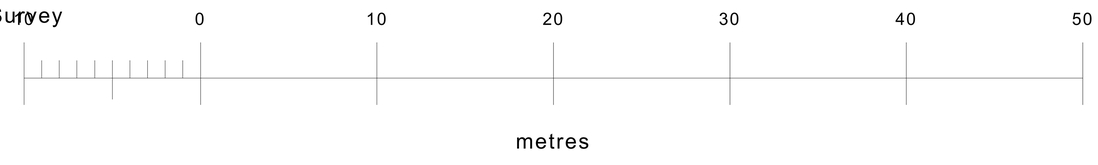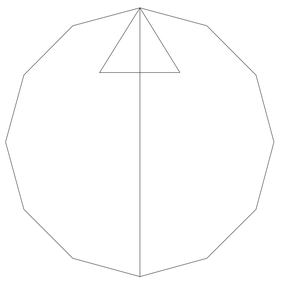
©Crown copyright and database right 2022
Ordnance Survey licence 100048957
Reproduction in whole or in part is prohibited
without the prior permission of Ordnance Survey