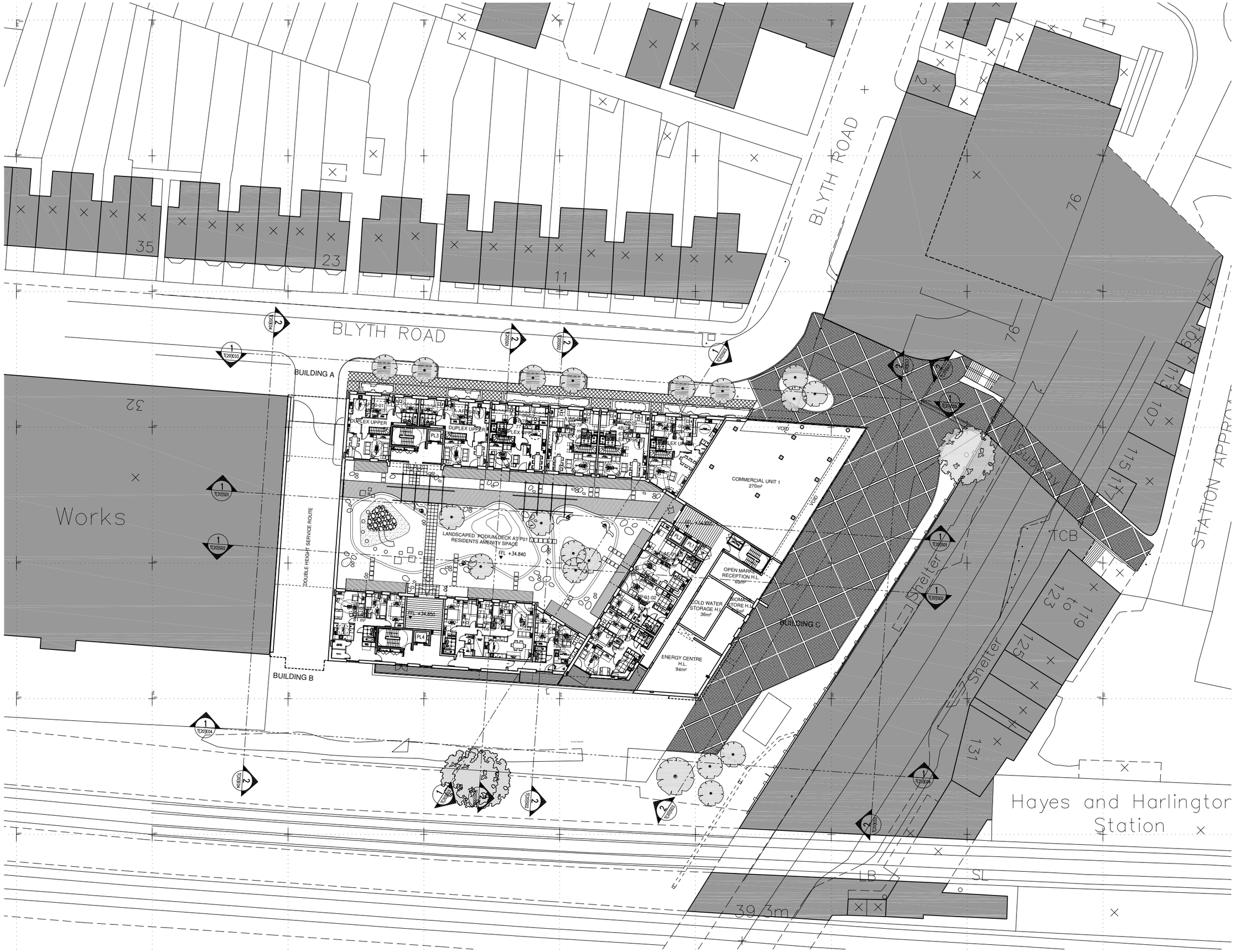

NOTES

1. The Contractor must check and confirm dimensions
2. All discrepancies must be reported and resolved by the Architect before works commence
3. This drawing is not to be scaled
4. All work and materials to be in accordance with current applicable Statutory Legislation and to comply with all relevant Codes of Practice and British Standards.

N

APPROXIMATE SITE BOUNDARY
NETWORK RAIL SAFEGUARDED AREA

Rev	Date

ROLFE JUDD

PLANNING
ARCHITECTURE
INTERIORS

Old Church Court
Claylands Road
The Oval
London SW8 1NZ
Telephone: 020 7556 1500
Fax: 020 7556 1501
www.rolfe-judd.co.uk

Client
DOMAINE DEVELOPMENTS Ltd

Project
BLYTH ROAD

Drawing
FIRST FLOOR PLAN

Scale	Date	Drawn
1:250 (A1)	JAN 09	MM

Drawing No	Revision
4710 / T(20) P01	–

CAD Ref No
G:\4710\T_Series\T20\T20P01

© Copyright Rolfe Judd Ltd

This scale is 100mm in length when printed at the size indicated in the title block.

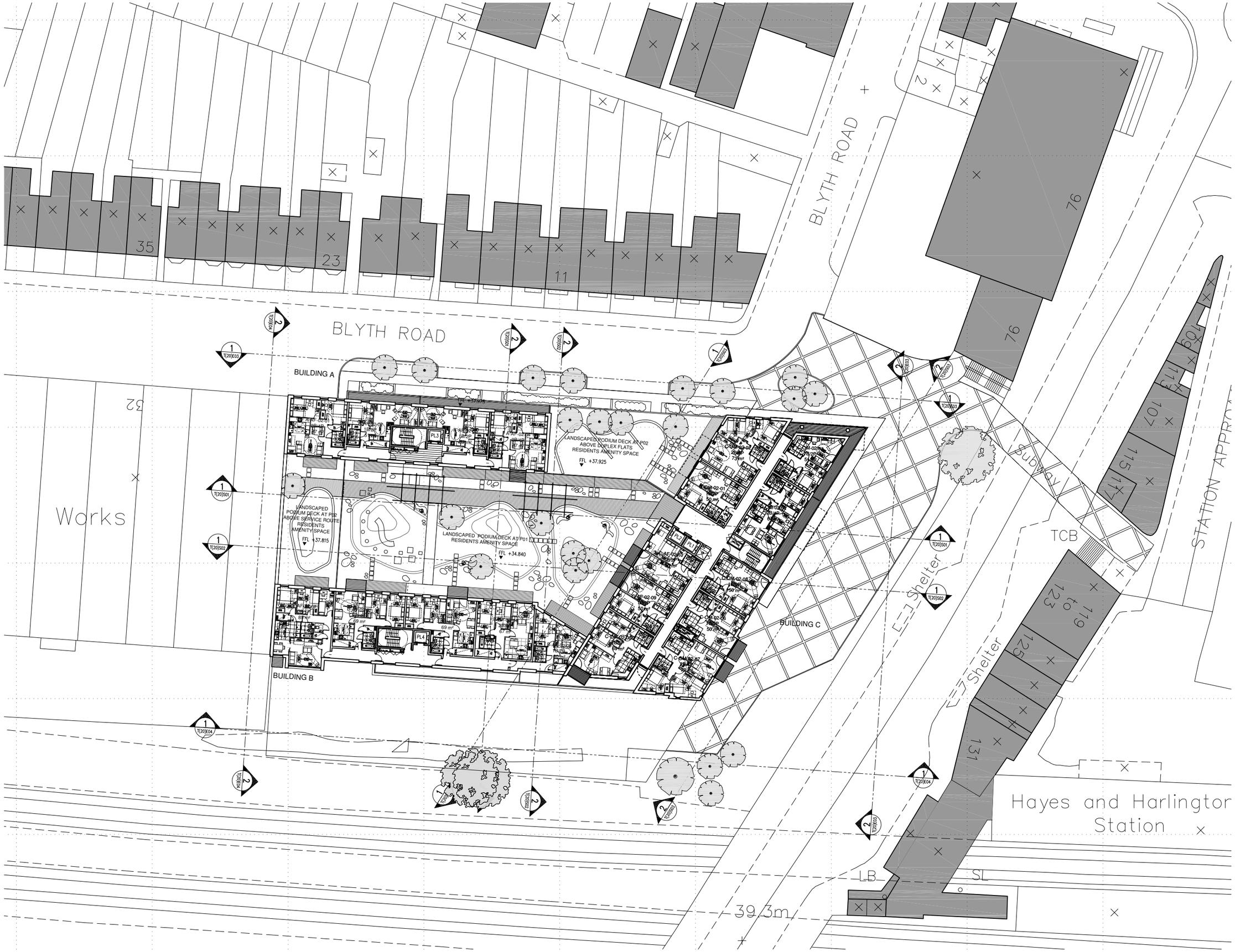

NOTES

1 The Contractor must check and confirm dimensions

2 All discrepancies must be reported and resolved by the Architect before works commence

3 This drawing is not to be scaled

4 All work and materials to be in accordance with current applicable Statutory Legislation and to comply with all relevant Codes of Practice and British Standards.

N

Rev	Date

ROLFE JUDD

PLANNING
ARCHITECTURE
INTERIORS

Old Church Court
Claylands Road
The Oval
London SW8 1NZ
Telephone: 020 7556 1500
Fax: 020 7556 1501
www.rolfe-judd.co.uk

Client
DOMAINE DEVELOPMENTS Ltd

Project
BLYTH ROAD

Drawing
SECOND FLOOR PLAN

Scale	Date	Drawn
1:250 (A1)	JAN 09	MM

Drawing No	Revision
4710 / T(20) P02	–

CAD Ref No
G:\4710\T_Series\T20\T20P02

© Copyright Rolfe Judd Ltd

This scale is 100mm in length when printed at the size indicated in the title block.

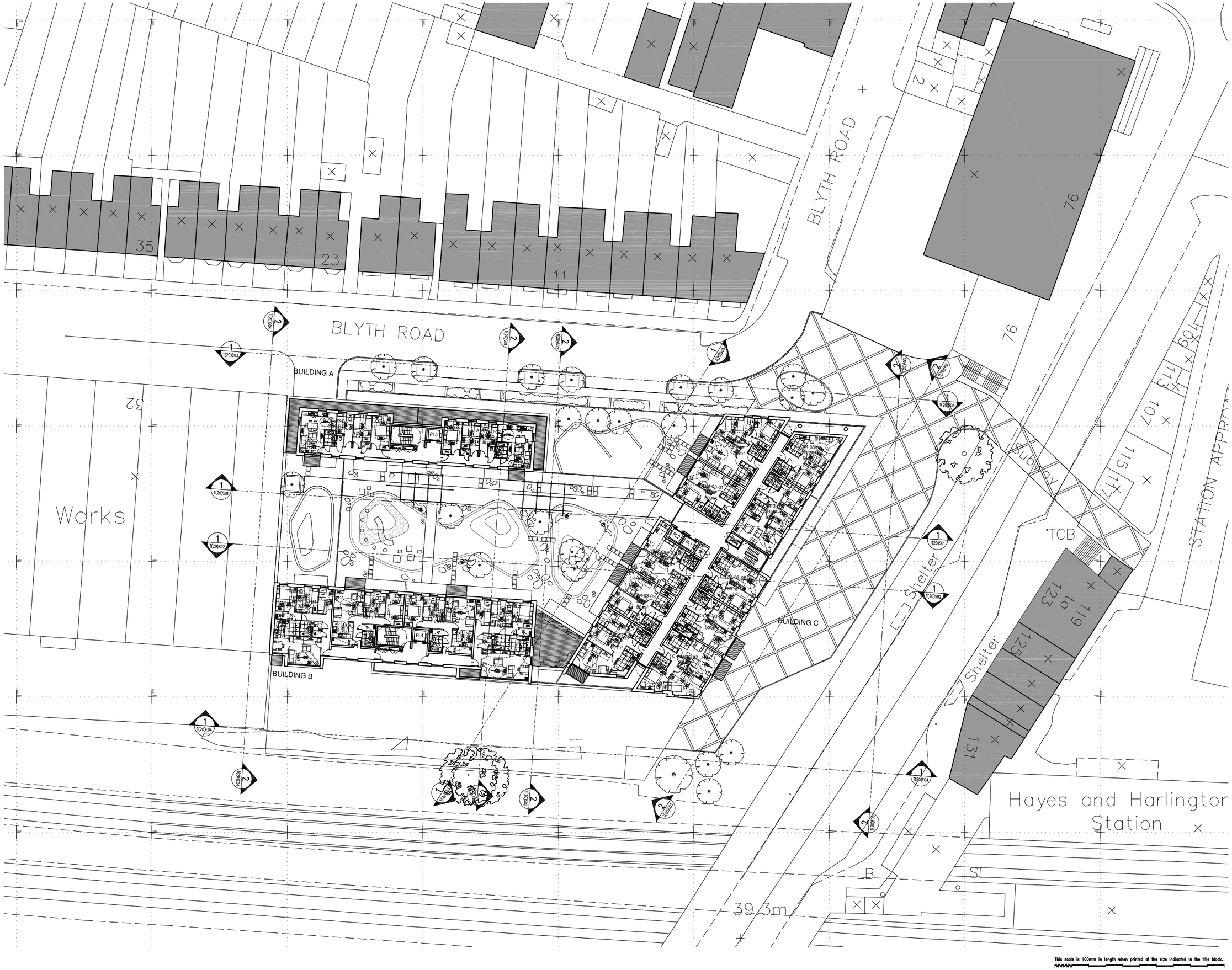

This scale is 100mm in length when printed at the size indicated in the title block.

NOTES

1 The Contractor must check and confirm dimensions

2 All discrepancies must be reported and resolved by the Architect before works commence

3 This drawing is not to be scaled

4 All work and materials to be in accordance with current applicable Statutory Legislation and to comply with all relevant Codes of Practice and British Standards.

N

Rev	Date

ROLFE JUDD

PLANNING
ARCHITECTURE
INTERIORS

Old Church Court
Claylands Road
The Oval
London SW8 1NZ
Telephone: 020 7556 1500
Fax: 020 7556 1501
www.rolfe-judd.co.uk

Client
DOMAINE DEVELOPMENTS Ltd

Project
BLYTH ROAD

Drawing
THIRD FLOOR PLAN

Scale	Date	Drawn
1:250 (A1)	JAN 09	MM

Drawing No	Revision
4710 / T(20) P03	–

CAD Ref No
G:\4710\T_Series\T20\T20P03

© Copyright Rolfe Judd Ltd

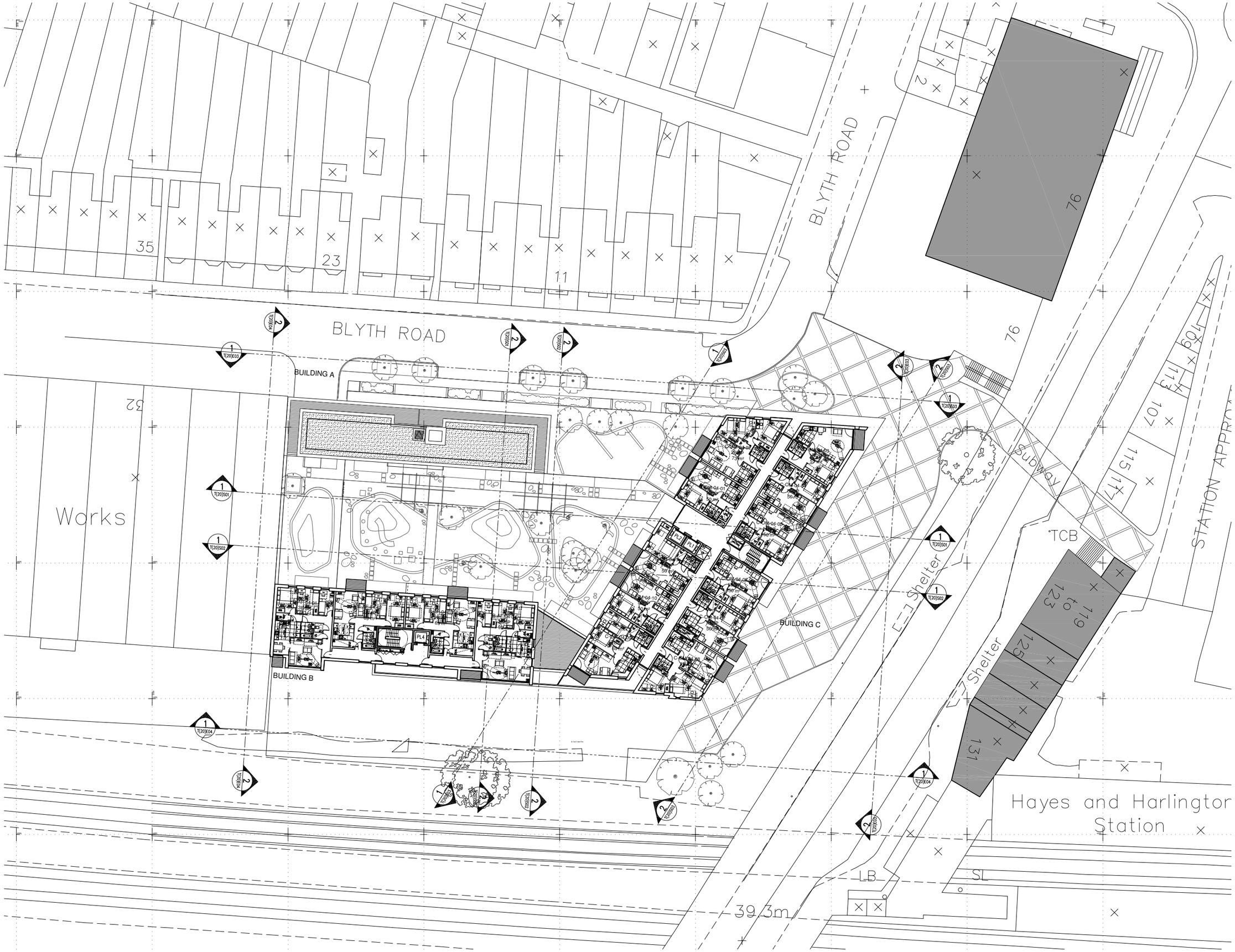

NOTES

1 The Contractor must check and confirm dimensions

2 All discrepancies must be reported and resolved by the Architect before works commence

3 This drawing is not to be scaled

4 All work and materials to be in accordance with current applicable Statutory Legislation and to comply with all relevant Codes of Practice and British Standards.

N

This scale is 100mm in length when printed at the size indicated in the title block.

Rev	Date

ROLFE JUDD

PLANNING
ARCHITECTURE
INTERIORS

Old Church Court
Claylands Road
The Oval
London SW8 1NZ
Telephone: 020 7556 1500
Fax: 020 7556 1501
www.rolfe-judd.co.uk

Client
DOMAINE DEVELOPMENTS Ltd

Project
BLYTH ROAD

Drawing
FOURTH FLOOR PLAN

Scale	Date	Drawn
1:250 (A1)	JAN 09	MM

Drawing No	Revision
4710 / T(20) P04	–

CAD Ref No
G:\4710\T_Series\T20\T20P04

© Copyright Rolfe Judd Ltd

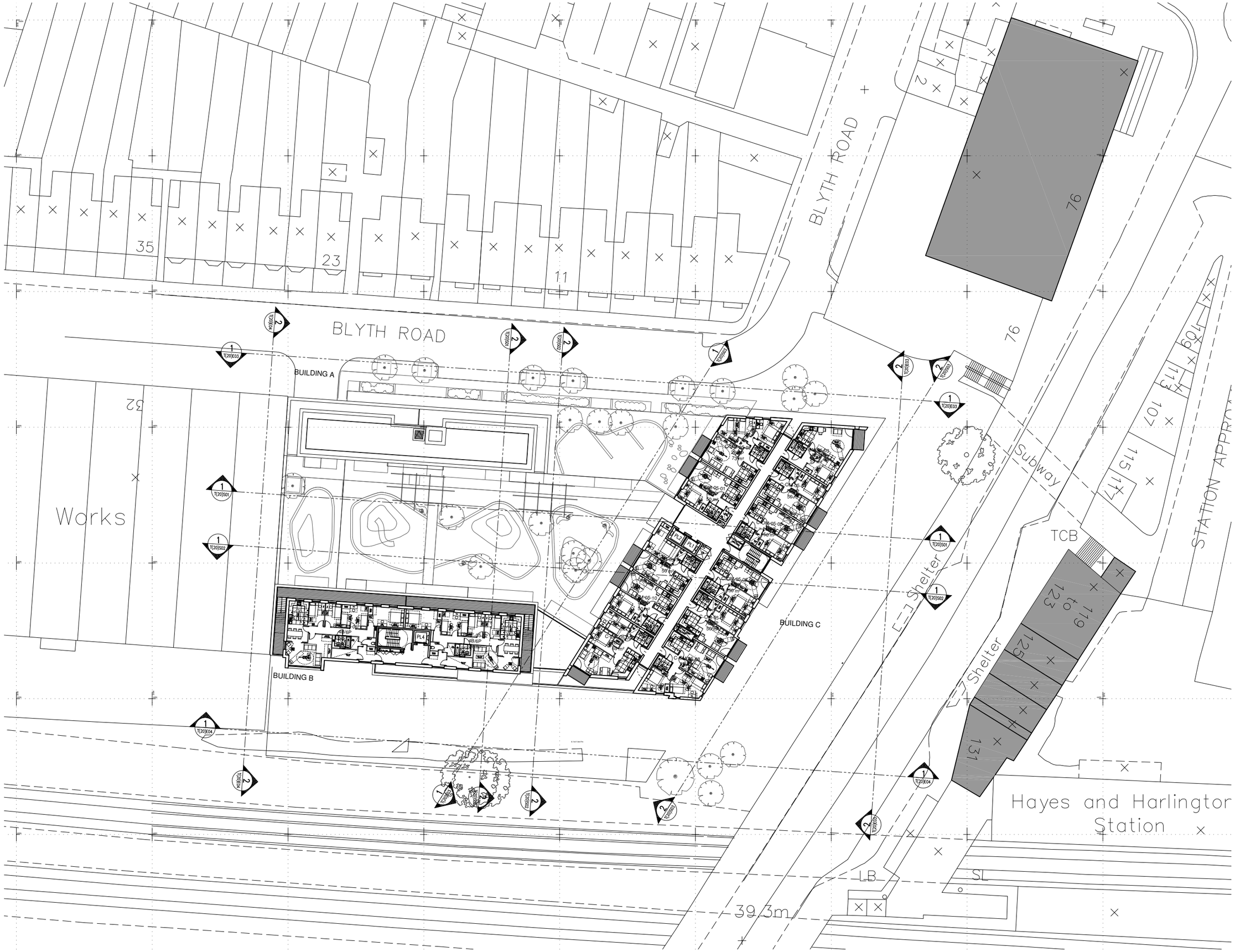
BLYTH ROAD
BLYTH ROAD
BUILDING A
BUILDING B
BUILDING C
Works
35
23
11
32
76
76
Subway
Shelter
Shelter
TCB
109
113
107
115
117
119
121
123
125
131
STATION APPRO
Hayes and Harlington
Station
LB
SL
39.3m
PL1
PL2
PL3
PL4
PL5
PL6
PL7
PL8
PL9
PL10
PL11
PL12
PL13
PL14
PL15
PL16
PL17
PL18
PL19
PL20
PL21
PL22
PL23
PL24
PL25
PL26
PL27
PL28
PL29
PL30
PL31
PL32
PL33
PL34
PL35
PL36
PL37
PL38
PL39
PL40

APPENDIX B

Historical Maps

Historical Mapping Legends

Ordnance Survey County Series and Ordnance Survey Plan 1:2,500

Quarry
Gravel Pit
Sand Pit
Clay Pit
Shingle
Refuse Heap
Sloping Masonry
Flat Rock
Marsh
Reeds
Osiers
Rough Pasture
Furze
Wood
Mixed Wood
Brushwood
Orchard
Fir
Ford
Stepping Stones
Ferry
Waterfall
Lock
Trig. Station
507 Altitude at Trig. Station
B.M.325·9 Bench Mark
342 Surface Level
Arrow denotes flow of water
Antiquities (site of)
Cutting
Embankment
Railway crossing Road
Level Crossing
Road crossing Railway
Railway crossing River or Canal
Road over single stream
Road over River or Canal
County Boundary (Geographical)
County & Civil Parish Boundary
Administrative County & Civil Parish Boundary
Co. Boro. Bdy. County Borough Boundary (England)
Co. Burgh Bdy. County Burgh Boundary (Scotland)

B P B S	Boundary Post or Stone	P.C.B	Police Call Box
B.R.	Bridle Road	P	Pump
E.P	Electricity Pylon	S.P	Signal Post
F.B.	Foot Bridge	St.	Sluice
F.P.	Foot Path	Sp.	Spring
G.P	Guide Post or Board	T.C.B	Telephone Call Box
M.S	Mile Stone	Tr.	Trough
M.P M.R	Mooring Post or Ring	W	Well

Ordnance Survey Plan, Additional SIMs and Supply of Unpublished Survey Information 1:2,500 and 1:1,250

Inactive Quarry, Chalk Pit or Clay Pit
Active Quarry, Chalk Pit or Clay Pit
Rock
Boulders
Cliff
Slopes
Top
Roofed Building
Glazed Roof Building
Sloping Masonry
Archway
Non-Coniferous Tree (surveyed)
Coniferous Tree (surveyed)
Non-Coniferous Trees (not surveyed)
Coniferous Trees (not surveyed)
Orchard Tree
Scrub
Bracken
Coppice, Osier
Reeds
Marsh, Saltings
Rough Grassland
Heath
Culvert
Direction of water flow
B M Bench Mark
Antiquity (site of)
Cave Entrance
Triangulation Station
Electricity Pylon
E T L Electricity Transmission Line
County Boundary (Geographical)
County & Civil Parish Boundary
Civil Parish Boundary
Admin. County or County Bor. Boundary
L B Bdy London Borough Boundary
Symbol marking point where boundary mereing changes

BH	Beer House	P	Pillar, Pole or Post
BP, BS	Boundary Post or Stone	PO	Post Office
Cn, C	Capstan, Crane	PC	Public Convenience
Chy	Chimney	PH	Public House
D Fn	Drinking Fountain	Pp	Pump
El P	Electricity Pillar or Post	SB, S Br	Signal Box or Bridge
FAP	Fire Alarm Pillar	SP, SL	Signal Post or Light
FB	Foot Bridge	Spr	Spring
GP	Guide Post	Tk	Tank or Track
H	Hydrant or Hydraulic	TCB	Telephone Call Box
LC	Level Crossing	TCP	Telephone Call Post
MH	Manhole	Tr	Trough
MP	Mile Post or Mooring Post	Wr Pt, Wr T	Water Point, Water Tap
MS	Mile Stone	W	Well
NTL	Normal Tidal Limit	Wd Pp	Wind Pump

Large-Scale National Grid Data 1:2,500 and 1:1,250

Cliff
Slopes
Top
Rock
Rock (scattered)
Boulders
Boulders (scattered)
Positioned Boulder
Scree
Non-Coniferous Tree (surveyed)
Coniferous Tree (surveyed)
Non-Coniferous Trees (not surveyed)
Coniferous Trees (not surveyed)
Orchard Tree
Scrub
Bracken
Coppice, Osier
Reeds
Marsh, Saltings
Rough Grassland
Heath
Culvert
Direction of water flow
Triangulation Station
Antiquity (site of)
E T L Electricity Transmission Line
Electricity Pylon
BM 291.60m Bench Mark
Buildings with Building Seed
Roofed Building
Glazed Roof Building
Civil parish/community boundary
District boundary
County boundary
Boundary post/stone
Boundary mereing symbol (note: these always appear in opposed pairs or groups of three)

Bks	Barracks	P	Pillar, Pole or Post
Bty	Battery	PO	Post Office
Cemy	Cemetery	PC	Public Convenience
Chy	Chimney	Pp	Pump
Cis	Cistern	Ppg Sta	Pumping Station
Dismtd Rly	Dismantled Railway	PW	Place of Worship
El Gen Sta	Electricity Generating Station	Sewage Ppg Sta	Sewage Pumping Station
El P	Electricity Pole, Pillar	SB, S Br	Signal Box or Bridge
El Sub Sta	Electricity Sub Station	SP, SL	Signal Post or Light
FB	Filter Bed	Spr	Spring
Fn / D Fn	Fountain / Drinking Ftn.	Tk	Tank or Track
Gas Gov	Gas Valve Compound	Tr	Trough
GVC	Gas Governer	Wd Pp	Wind Pump
GP	Guide Post	Wr Pt, Wr T	Water Point, Water Tap
MH	Manhole	Wks	Works (building or area)
MP, MS	Mile Post or Mile Stone	W	Well

CARD GEOTECHNICS

Ordnance Survey mapping included:

Mapping Type	Scale	Date	Pg
Middlesex	1:2,500	1866	2
Middlesex	1:2,500	1866	3
Middlesex	1:2,500	1894	4
Middlesex	1:2,500	1895	5
Middlesex	1:2,500	1914	6
Middlesex	1:2,500	1934	7
Ordnance Survey Plan	1:1,250	1963 - 1965	8
Ordnance Survey Plan	1:2,500	1964 - 1967	9
Additional SIMs	1:2,500	1964	10
Ordnance Survey Plan	1:1,250	1972 - 1978	11
Supply of Unpublished Survey Information	1:1,250	1974	12
Additional SIMs	1:1,250	1978 - 1982	13
Additional SIMs	1:1,250	1984 - 1988	14
Ordnance Survey Plan	1:1,250	1988	15
Large-Scale National Grid Data	1:1,250	1991 - 1992	16
Large-Scale National Grid Data	1:1,250	1993	17
Large-Scale National Grid Data	1:1,250	1994	18

Historical Map - Segment A13

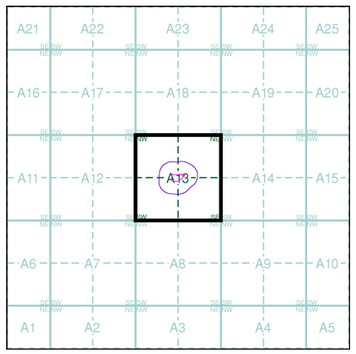

Order Details

Order Number: 24035123_1_1
Customer Ref: CG/4668
National Grid Reference: 509660, 179470
Slice: A
Site Area (Ha): 0.43
Search Buffer (m): 100

Site Details

20-30, Blyth Road, Hayes, UB3 1BY

LANDMARK Information Group
Tel: 0870 850 6670
Fax: 0870 850 6671
Web: www.envirocheck.co.uk

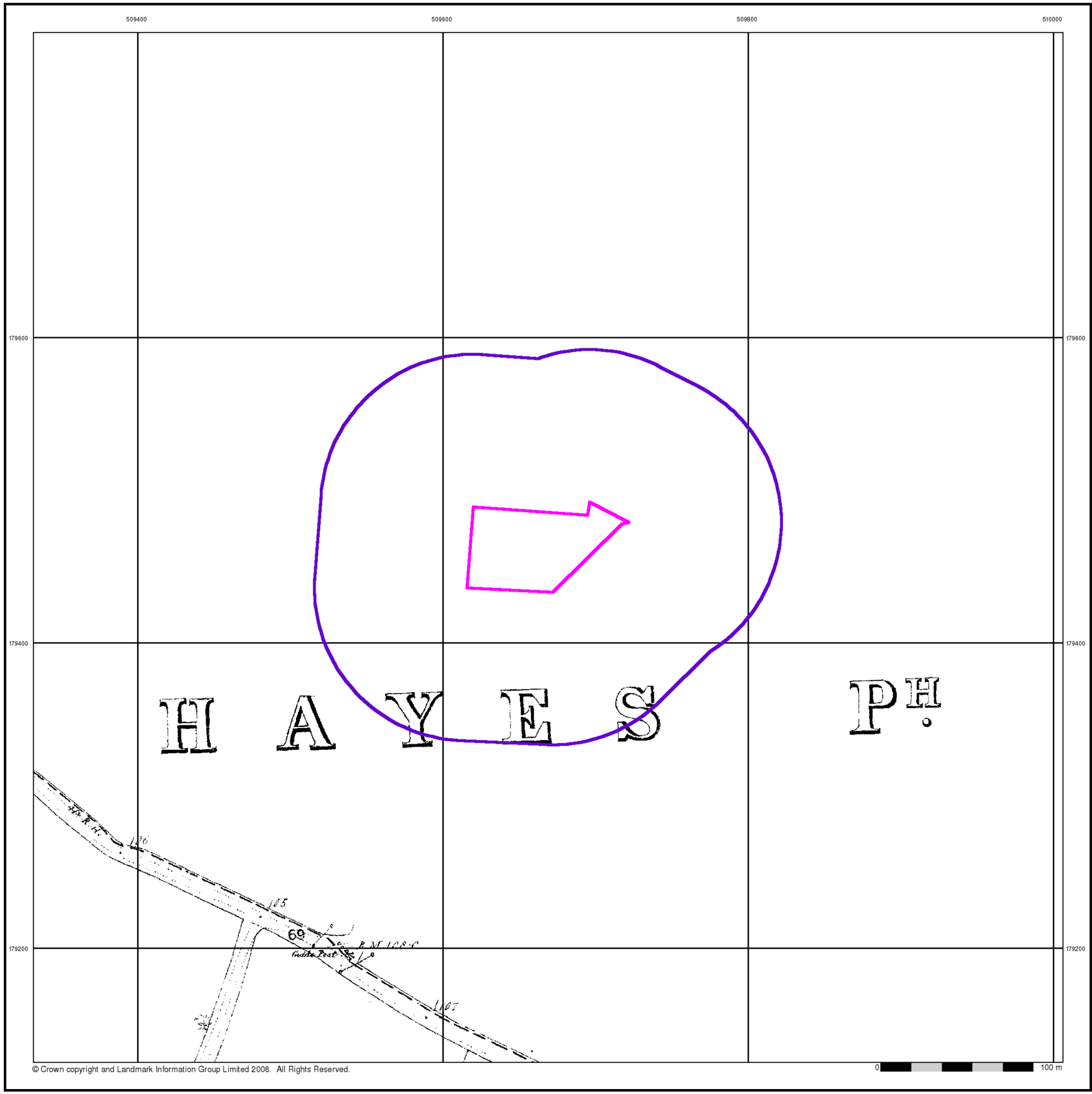

© Crown copyright and Landmark Information Group Limited 2008. All Rights Reserved.

CARD GEOTECHNICS

Middlesex

Published 1866

Source map scale - 1:2,500

The historical maps shown were reproduced from maps predominantly held at the scale adopted for England, Wales and Scotland in the 1840`s. In 1854 the 1:2,500 scale was adopted for mapping urban areas and by 1896 it covered the whole of what were considered to be the cultivated parts of Great Britain. The published date given below is often some years later than the surveyed date. Before 1938, all OS maps were based on the Cassini Projection, with independent surveys of a single county or group of counties, giving rise to significant inaccuracies in outlying areas.

Map Name(s) and Date(s)

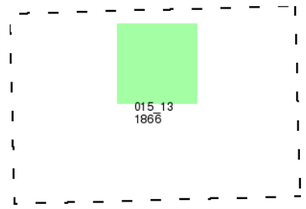

Historical Map - Segment A13

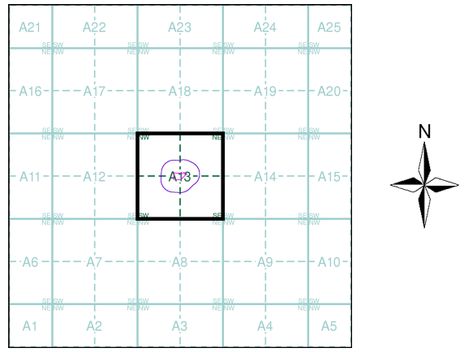

Order Details

Order Number: 24035123_1_1
Customer Ref: CG/4668
National Grid Reference: 509660, 179470
Slice: A
Site Area (Ha): 0.43
Search Buffer (m): 100

Site Details

20-30, Blyth Road, Hayes, UB3 1BY

LANDMARK Information Group
Tel: 0870 850 6670
Fax: 0870 850 6671
Web: www.envirocheck.co.uk

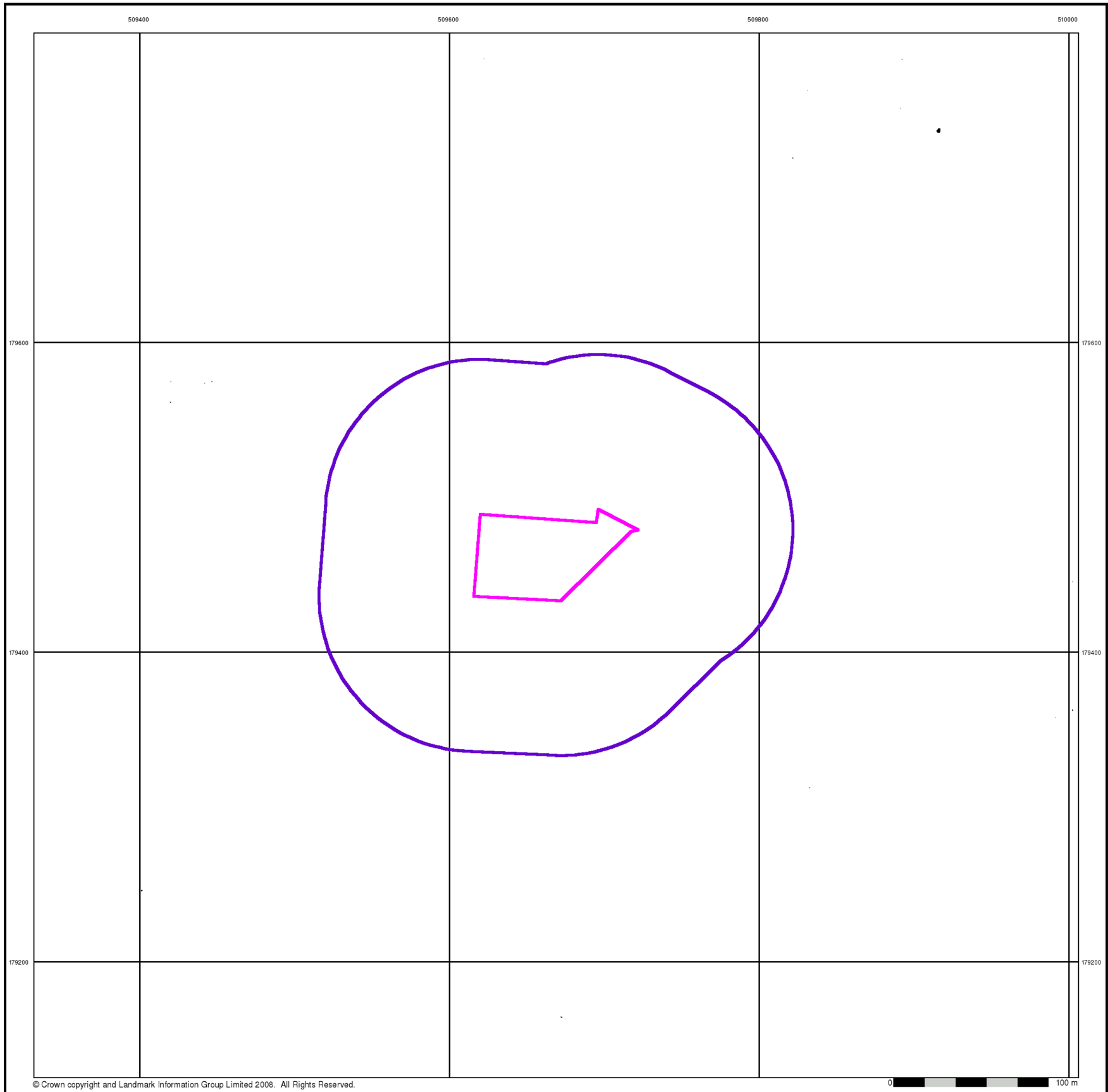

© Crown copyright and Landmark Information Group Limited 2008. All Rights Reserved.

CARD GEOTECHNICS

Middlesex

Published 1866

Source map scale - 1:2,500

The historical maps shown were reproduced from maps predominantly held at the scale adopted for England, Wales and Scotland in the 1840`s. In 1854 the 1:2,500 scale was adopted for mapping urban areas and by 1896 it covered the whole of what were considered to be the cultivated parts of Great Britain. The published date given below is often some years later than the surveyed date. Before 1938, all OS maps were based on the Cassini Projection, with independent surveys of a single county or group of counties, giving rise to significant inaccuracies in outlying areas.

Map Name(s) and Date(s)

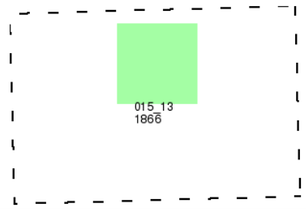

Historical Map - Segment A13

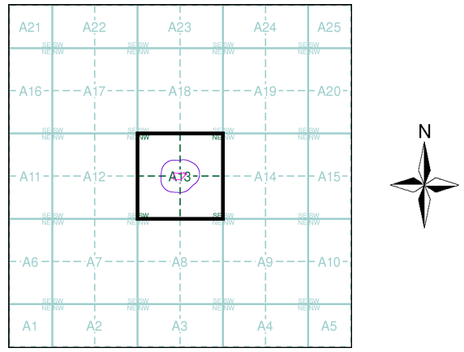

Order Details

Order Number:	24035123_1_1
Customer Ref:	CG/4668
National Grid Reference:	509660, 179470
Slice:	A
Site Area (Ha):	0.43
Search Buffer (m):	100

Site Details

20-30, Blyth Road, Hayes, UB3 1BY

LANDMARK Information Group
Tel: 0870 850 6670
Fax: 0870 850 6671
Web: www.envirocheck.co.uk

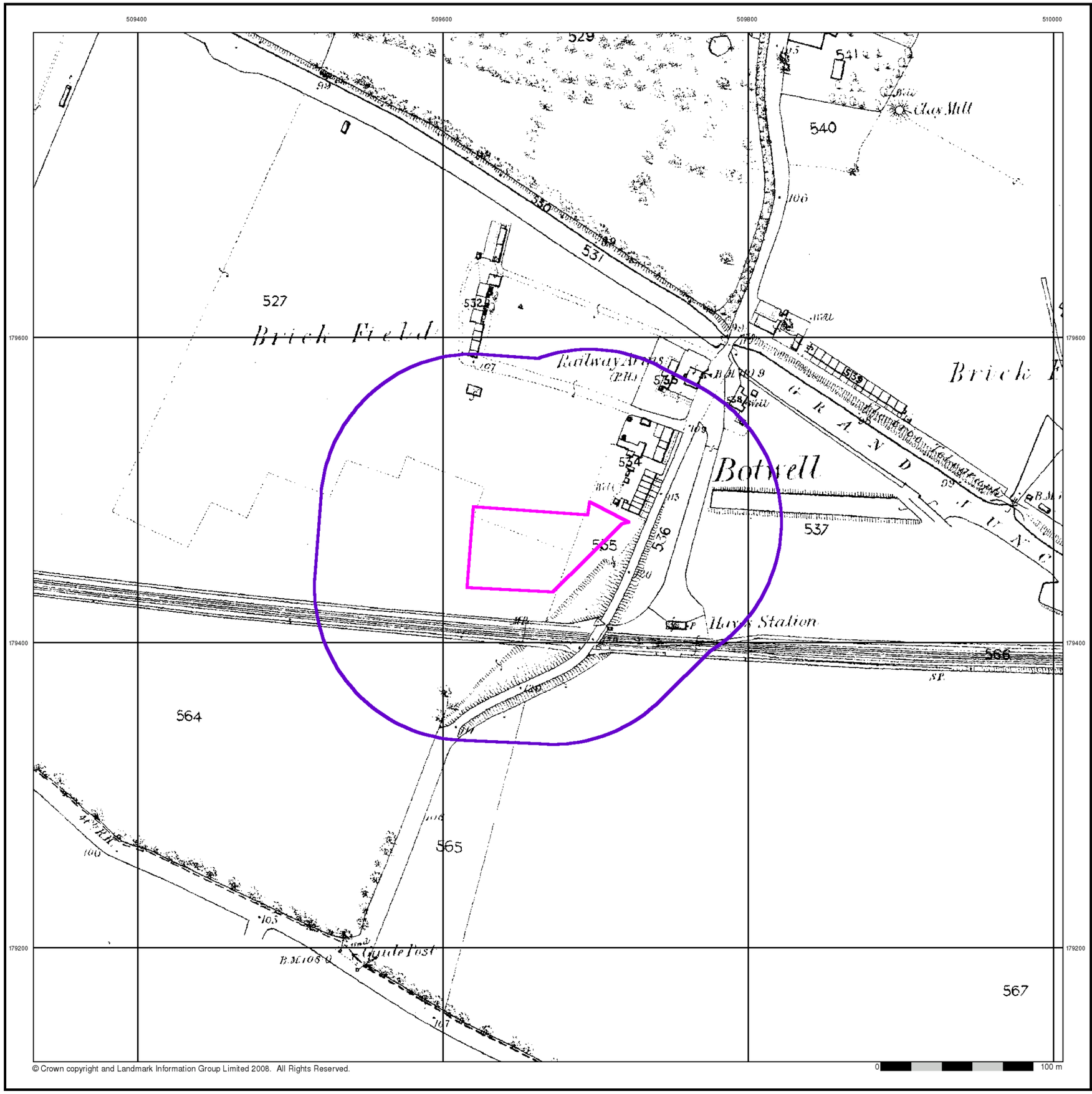

© Crown copyright and Landmark Information Group Limited 2008. All Rights Reserved.

CARD GEOTECHNICS

Middlesex

Published 1894

Source map scale - 1:2,500

The historical maps shown were reproduced from maps predominantly held at the scale adopted for England, Wales and Scotland in the 1840`s. In 1854 the 1:2,500 scale was adopted for mapping urban areas and by 1896 it covered the whole of what were considered to be the cultivated parts of Great Britain. The published date given below is often some years later than the surveyed date. Before 1938, all OS maps were based on the Cassini Projection, with independent surveys of a single county or group of counties, giving rise to significant inaccuracies in outlying areas.

Map Name(s) and Date(s)

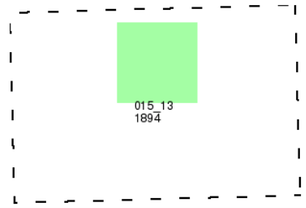

Historical Map - Segment A13

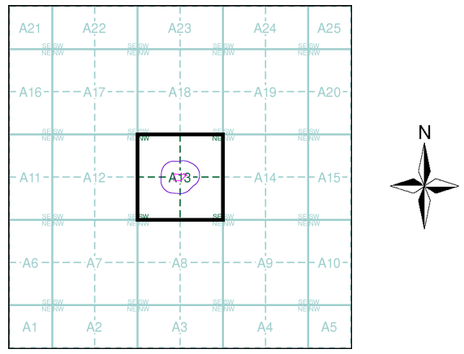

Order Details

Order Number:	24035123_1_1
Customer Ref:	CG/4668
National Grid Reference:	509660, 179470
Slice:	A
Site Area (Ha):	0.43
Search Buffer (m):	100

Site Details

20-30, Blyth Road, Hayes, UB3 1BY

LANDMARK Information Group
Tel: 0870 850 6670
Fax: 0870 850 6671
Web: www.envirocheck.co.uk