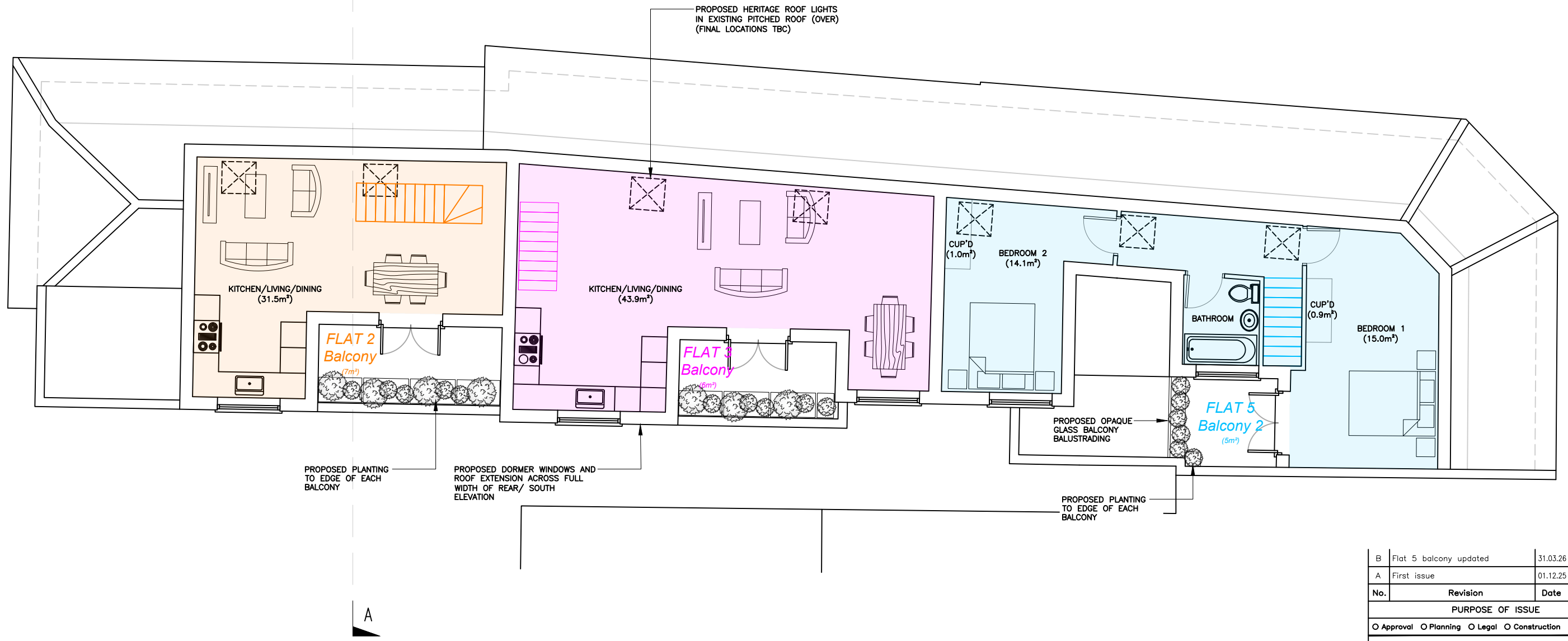




NOTES:
 1. ALL DIMENSIONS IN mm UNLESS NOTED OTHERWISE.



PROPOSED SECOND FLOOR LAYOUT PLAN
 1:100



B	Flat 5 balcony updated	31.03.26	PN	PM
A	First issue	01.12.25	PN	PM
No.	Revision	Date	By	ckd


PURPOSE OF ISSUE
 Approval Planning Legal Construction As-built



Site name
 Address 54 HIGH STREET
 RUISLIP, LONDON
 HA4 7AT

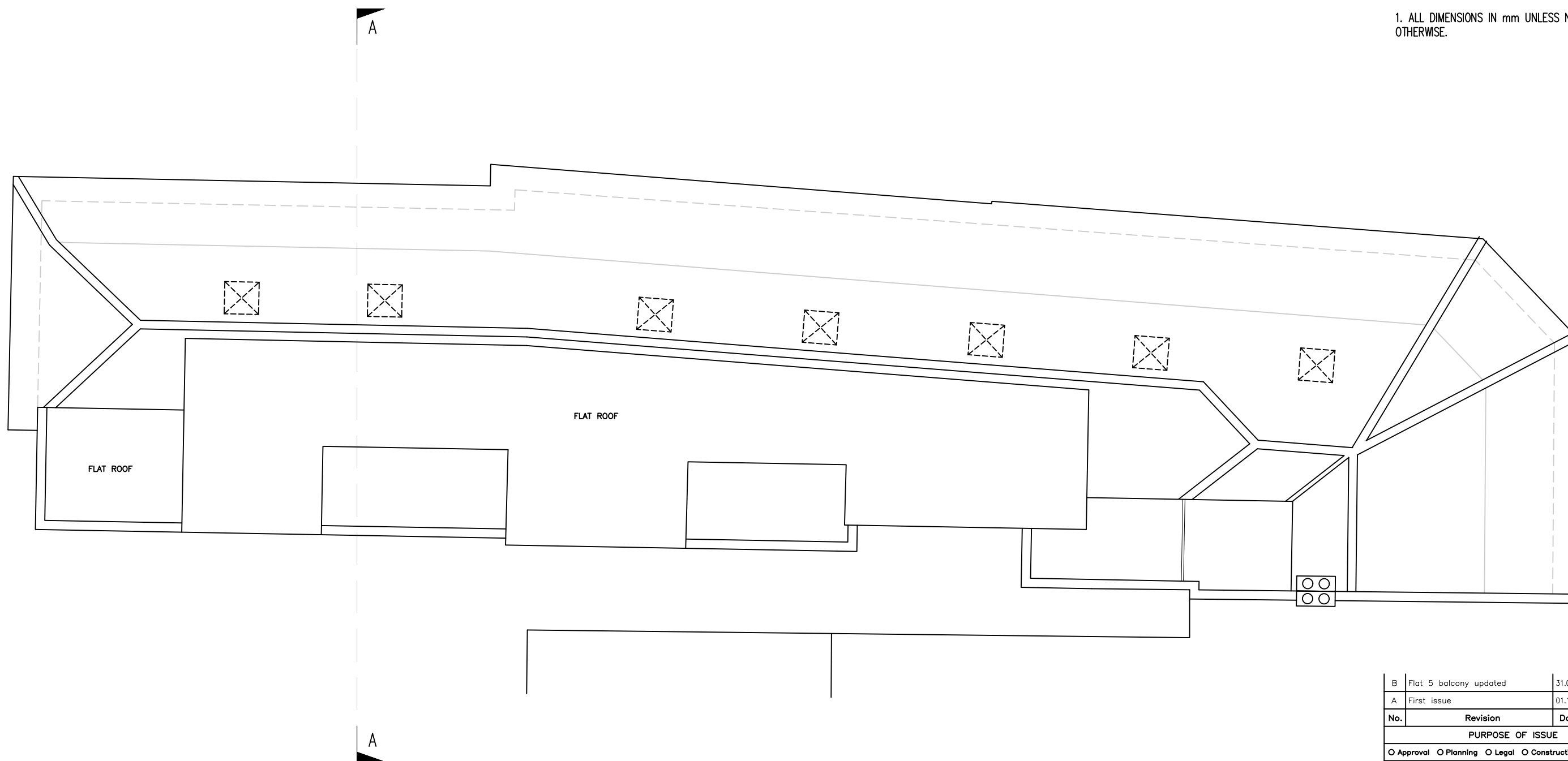
Title
 PROPOSED SECOND FLOOR
 LAYOUT PLAN

Designed -	Checked PM	Date 01.12.25
Drawn PN	Approved -	Scale AS SHOWN
DRAWING No.	OGS/24101/207	REVISION B




NOTES:

1. ALL DIMENSIONS IN mm UNLESS NOTED OTHERWISE.



PROPOSED ROOF PLAN
1:100



ORIGINAL SCALE AT A3 - 1:100

ALL DIMENSIONS IN MILLIMETRES

B	Flat 5 balcony updated	31.03.26	PN	PM
A	First issue	01.12.25	PN	PM
No.	Revision	Date	By	ckd

PURPOSE OF ISSUE
 Approval Planning Legal Construction As-built

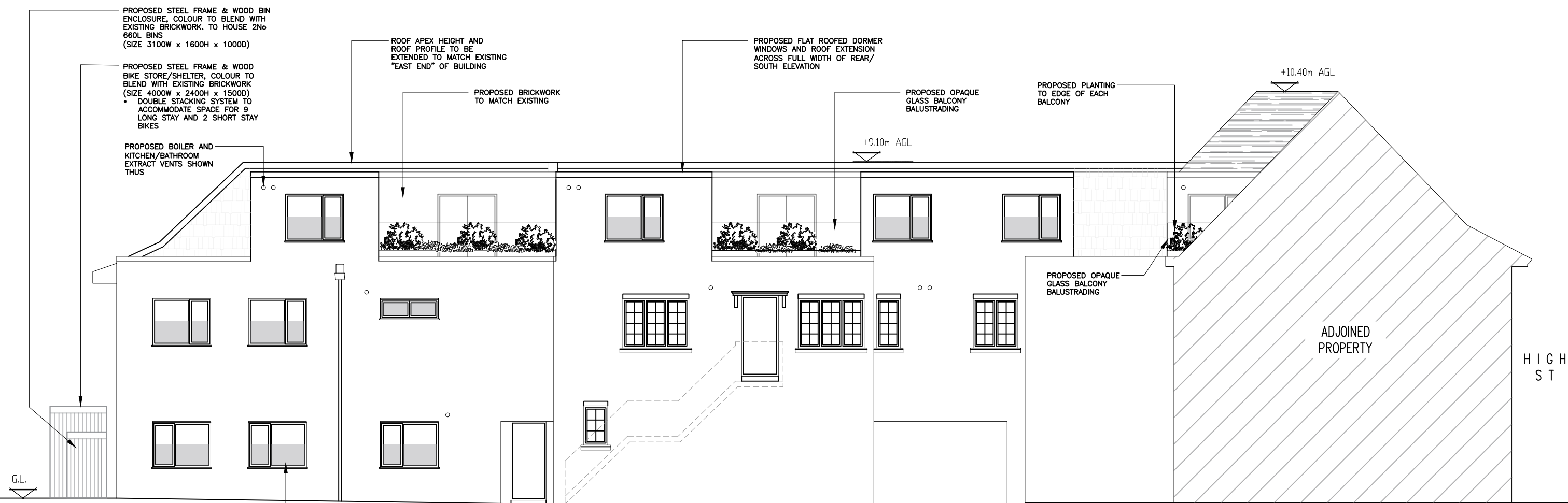


Site name
 Address 54 HIGH STREET
 RUISLIP, LONDON
 HA4 7AT
 Title PROPOSED ROOF PLAN

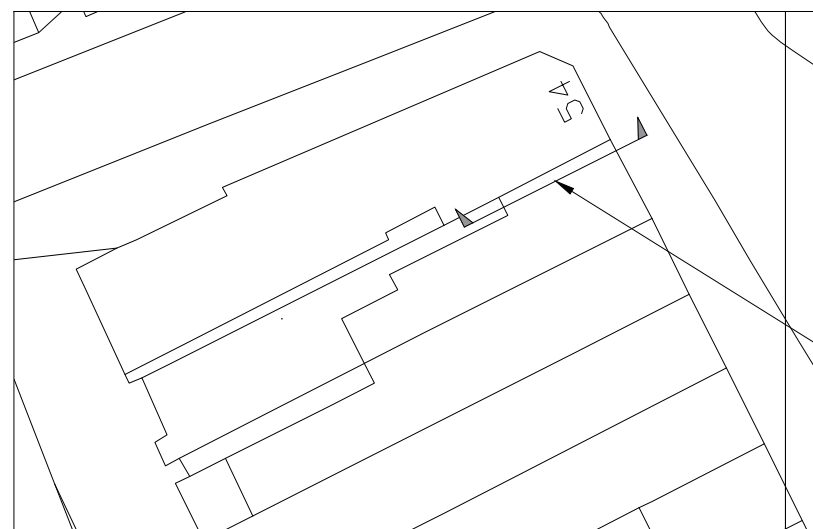
Designed -	Checked PM	Date 01.12.25
Drawn PN	Approved -	Scale AS SHOWN
DRAWING No. OGS/24101/208		REVISION B

NOTES:

1. ALL DIMENSIONS IN mm UNLESS NOTED OTHERWISE.




WINDOWS SHOWN THUS SHALL BE PART FROSTED GLAZING



PROPOSED SOUTH ELEVATION

1:100



ORIGINAL SCALE AT A3 - 1:100

ALL DIMENSIONS IN MILLIMETRES

No.	Revision	Date	By	ckd
C	Flat 5 balcony updated	31.03.26	PN	PM
B	Elevation section updated	05.03.26	PN	PM
A	First issue	01.12.25	PN	PM

PURPOSE OF ISSUE
 Approval Planning Legal Construction As-built



Site name
 Address 54 HIGH STREET
 RUISLIP, LONDON
 HA4 7AT
 Title PROPOSED SOUTH ELEVATION

Designed -	Checked PM	Date 01.12.25
Drawn PN	Approved -	Scale AS SHOWN
DRAWING No. OGS/24101/212		REVISION C

NOTES:

1. ALL DIMENSIONS IN mm UNLESS NOTED OTHERWISE.



PROPOSED SOUTH ELEVATION
1:100





C	Flat 5 balcony updated	31.03.26	PN	PM
B	Elevation section updated	05.03.26	PN	PM
A	First issue	01.12.25	PN	PM
No.	Revision	Date	By	ckd

PURPOSE OF ISSUE
 Approval Planning Legal Construction As-built



Site name
 Address 54 HIGH STREET
 RUISLIP, LONDON
 HA4 7AT
 Title PROPOSED SHADED
 SOUTH ELEVATION

Designed -	Checked PM	Date 01.12.25
Drawn PN	Approved -	Scale AS SHOWN
DRAWING No. OGS/24101/219		REVISION C



NOTES:

1. ALL DIMENSIONS IN mm UNLESS NOTED OTHERWISE.

SCHEME PROPOSAL 3D
VISUALISATION

B	Flat 5 balcony updated	31.03.26	PN	PM
A	First issue	01.12.25	PN	PM
No.	Revision	Date	By	ckd

PURPOSE OF ISSUE
 Approval Planning Legal Construction As-built



Site name
 Address 54 HIGH STREET
 RUISLIP, LONDON
 HA4 7AT
 Title
 3D IMAGES OF PROPOSED
 DEVELOPMENT

Designed -	Checked PM	Date 01.12.25
Drawn PN	Approved -	Scale AS SHOWN
DRAWING No. OGS/24101/223		REVISION B