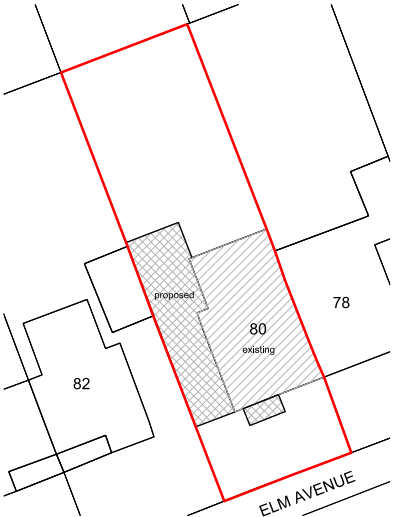
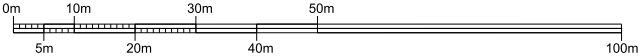




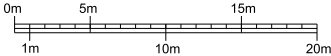
Ordnance Survey, (c) Crown Copyright 2024. All rights reserved. Licence number 100022432

SITE LOCATION PLAN 1:1250



Ordnance Survey, (c) Crown Copyright 2024. All rights reserved. Licence number 100022432

PROPOSED SITE BLOCK PLAN 1:500



Revision	Date

Notes
— DENOTES SITE BOUNDARY
— BUILDING WITHIN SITE BOUNDARY

THIS DRAWING AND THE INFORMATION CONTAINED HEREIN IS THE PROPERTY OF SH2 CONSULTING LTD AND MAY NOT BE REPRODUCED WITHOUT PERMISSION.

ALL DIMENSIONS, LEVELS, SLOPES, POSITIONS AND LOCATIONS OF PARTICULARS INDICATED ON DRAWINGS ARE TO BE VERIFIED ON-SITE PRIOR TO ENGAGING WORKS. ANY DISCREPANCIES MUST BE REPORTED TO THE DESIGN SURVEYOR/ENGINEER OR RESPONSIBLE PERSONS IMMEDIATELY.

Client <b>MR &amp; MRS PATEL</b>			
Project <b>80 ELM AVENUE, RUISLIP, HA4 8PB</b>			
Drawing title <b>SITE LOCATION PLAN / SITE BLOCK PLAN</b>			
Drawing no. <b>80EA-001</b>	Scale <b>1:1250 / 1:500 @A4</b>	Revision <b>-</b>	Date <b>09,24</b>