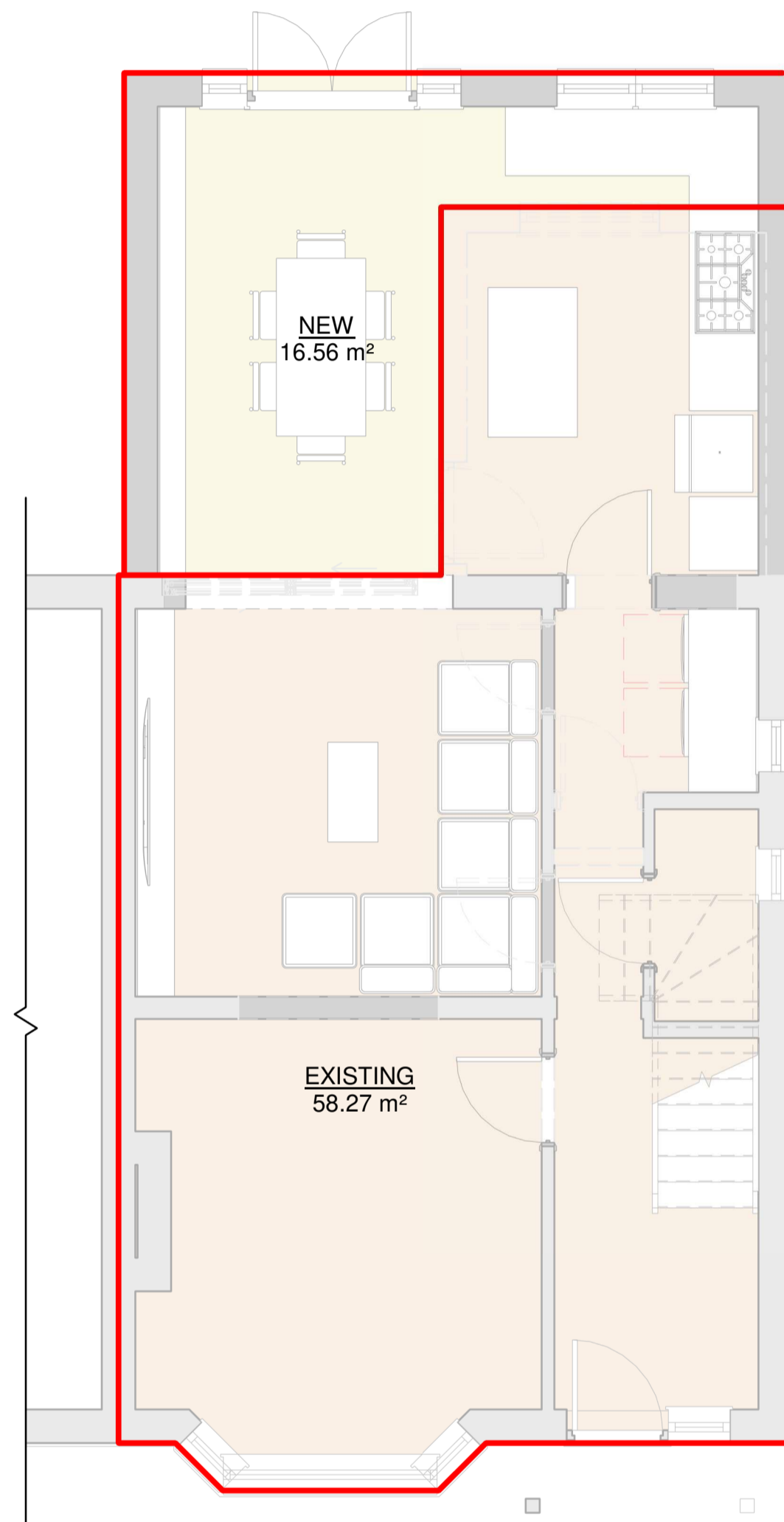
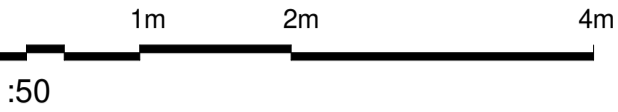
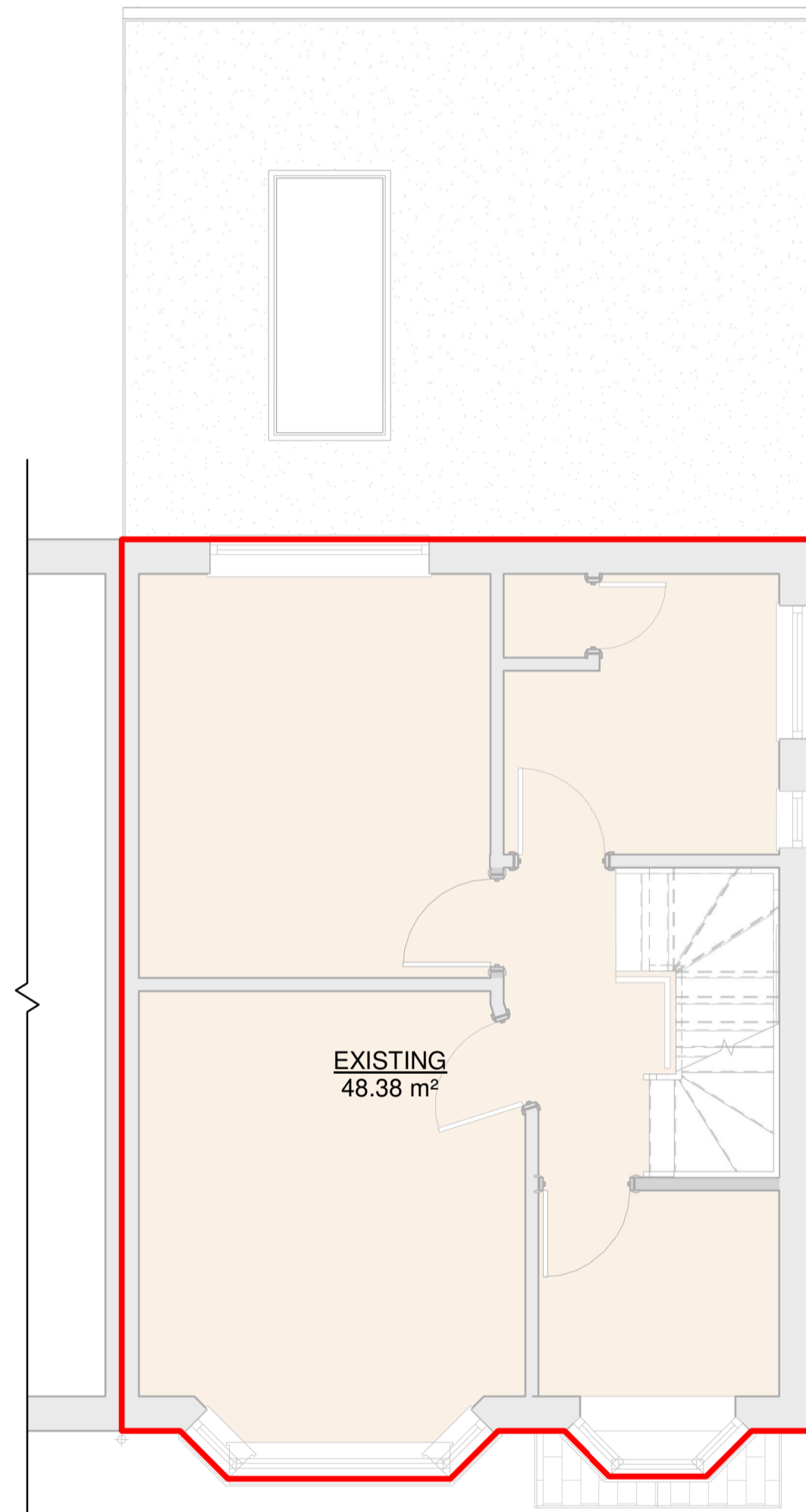


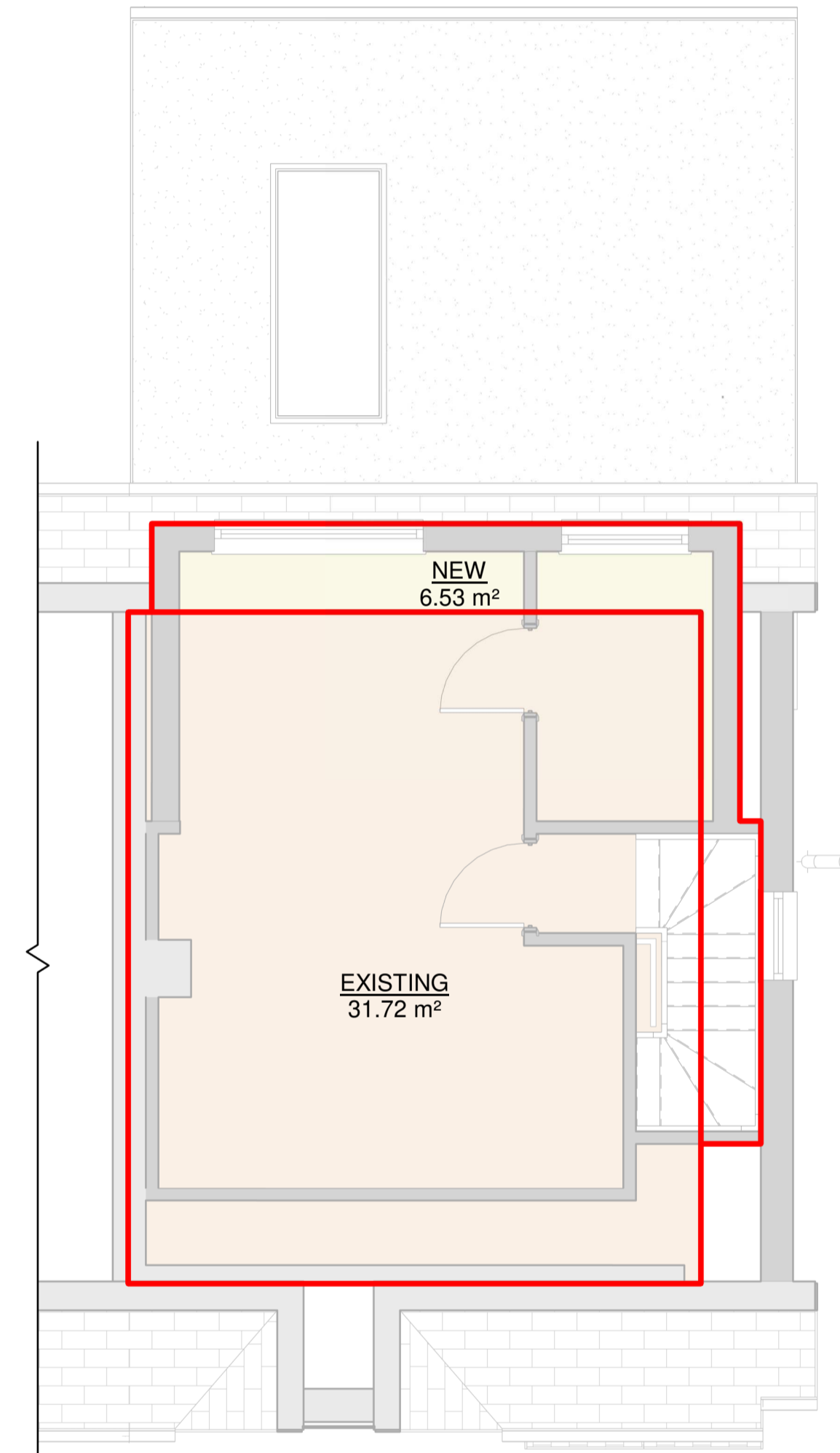
1. All boundaries, dimensions and levels are to be checked on site before construction and any discrepancies are to be reported to the Architect.
 2. Do not scale from this drawing other than for planning purposes.
 3. Drawings not supplied in paper format by Design Work Studios Ltd may not be to the scale indicated in the size box.
 4. This drawing is copyright and may not be reproduced or used for any purpose other than that intended without prior written agreement from Design Work Studios Ltd.
 5. Any parts of the drawing based on Ordnance Survey maps are executed with the sanction of the controller of H.M. Stationery Office - Crown Copyright Reserved.



① 01 PROPOSED GROUND FLOOR PLAN
1:50



② 02 PROPOSED FIRST FLOOR PLAN
1:50



③ 03 PROPOSED LOFT PLAN
1:50

AREA SCHEDULE - GROSS		
Level	Name	Area
01 PROPOSED GROUND FLOOR PLAN	NEW	16.6 m ²
01 PROPOSED GROUND FLOOR PLAN	EXISTING	58.3 m ²
02 PROPOSED FIRST FLOOR PLAN	EXISTING	48.4 m ²
03 PROPOSED LOFT PLAN	EXISTING	31.7 m ²
03 PROPOSED LOFT PLAN	NEW	6.5 m ²
TOTAL AREA		161.5 m ²

Rev	Date	Description	By	Chk

PLANNING



DESIGN WORK STUDIOS
 Scammell House, 9 High Street, Ascot, SL5 7JF
 info@designworkstudios.co.uk 01344 955 815

Client:

Project:
 71 Hercules Road, Uxbridge, UB10 9LU

Drawing title:
 PROPOSED AREA

Scale(s):	Size:	Issue date:	DRW:	CHK:
1 : 50	A1	2026Apr15	DDA	DS

Job no:	Drawing no:	Rev:
2604	510	