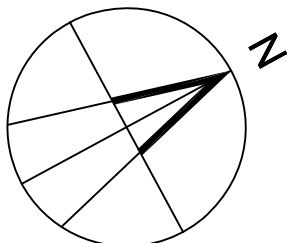


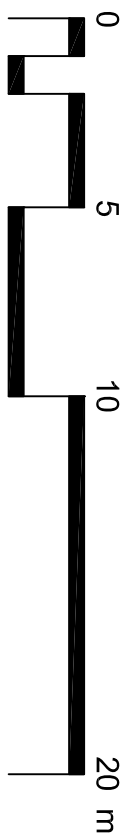
NOTES:

BASED ON OS MAP REPRODUCED BY PERMISSION OF  
CONTROLLER OF HIS STATUTORY OFFICE (© CROWN  
COPYRIGHT)  
COPYRIGHT RESERVED  
DO NOT USE ELECTRONIC VERSIONS OF THIS DRAWING TO  
DETERMINE DIMENSIONS UNLESS SPECIFICALLY  
AUTHORISED BY MICHAEL SPARKS ASSOCIATES



KEY:

- OWNERSHIP BOUNDARY
- GATEHOUSE PLANNING BOUNDARY



PLANNING					
B	21/02/2023	Planning boundary revised and handrail added following case officer comments.	LP	AC	
A	15/02/2023	Planning boundary revised following case officer comments.	LP	AC	
-	27/01/2023	First Issue.	LP	AC	
REV	DATE	NOTE	DRAWN	CHECK	



CHARTERED ARCHITECTS  
11 BARNES PLACE  
STUDIOS ROAD  
LONDON SW6 4TU  
TELEPHONE 020 7738 6182  
FAX 020 7738 3896  
www.msa-architects.co.uk

TITLE  
NESTLES AVENUE, HAYES

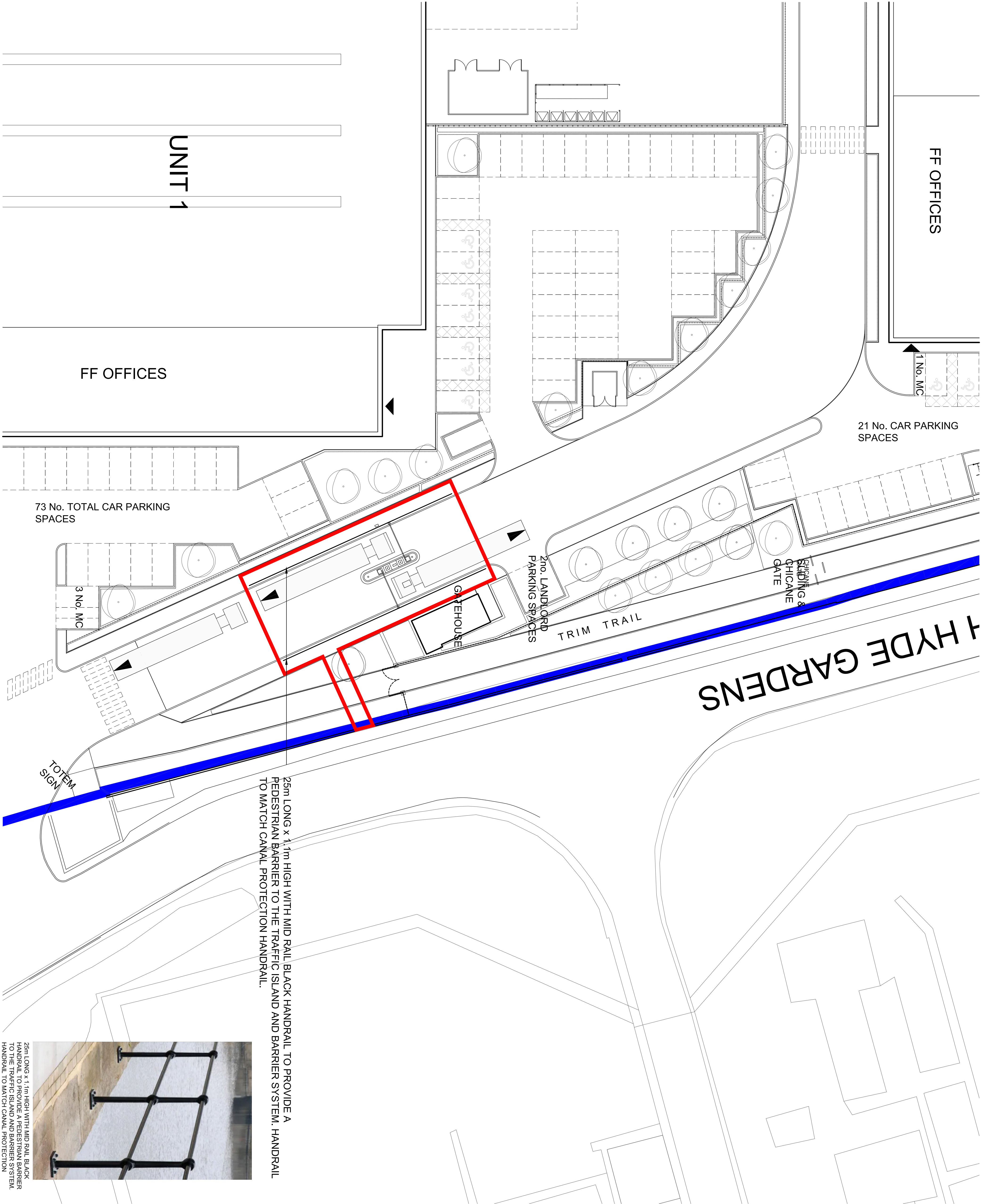
DRAWING  
ENLARGED SITE LAYOUT PLAN

CLIENT  
SEGRO

DATE  
JANUARY 2023

SCALE  
1:200 @ A1

DRAWING NUMBER  
30680-PL-212B



25m LONG x 1.1m HIGH WITH MID RAIL BLACK HANDRAIL TO PROVIDE A PEDESTRIAN BARRIER TO THE TRAFFIC ISLAND AND BARRIER SYSTEM. HANDRAIL TO MATCH CANAL PROTECTION HANDRAIL.