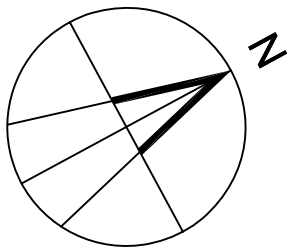


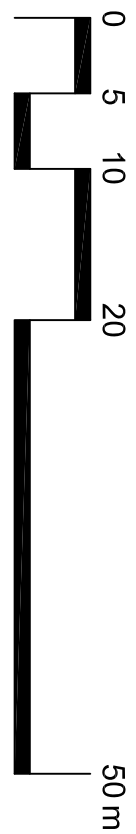
NOTES:

BASED ON OS MAP REPRODUCED BY PERMISSION OF
CONTROLLER OF HM STATIONARY OFFICE (© CROWN
COPYRIGHT)
COPYRIGHT RESERVED
DO NOT USE ELECTRONIC VERSIONS OF THIS DRAWING TO
DETERMINE DIMENSIONS UNLESS SPECIFICALLY
AUTHORISED BY MICHAEL SPARKS ASSOCIATES



KEY:

- OWNERSHIP BOUNDARY
- GATEHOUSE PLANNING BOUNDARY



PLANNING				
A	15/02/2023	Planning boundary revised following case officer comments.	LP	AC
-	27/01/2023	First Issue.	LP	AC
REV	DATE	NOTE	DRAWN	CHECK



CHARTERED ARCHITECTS
11 PLATO PLACE
STONING ROAD
LONDON SW6 4TU
TELEPHONE 020 7738 6102
FAX 020 7738 3896
www.msa-architects.co.uk



TITLE
NESTLES AVENUE, HAYES

DRAWING
ENLARGED SITE LAYOUT PLAN

CLIENT
SEGRO

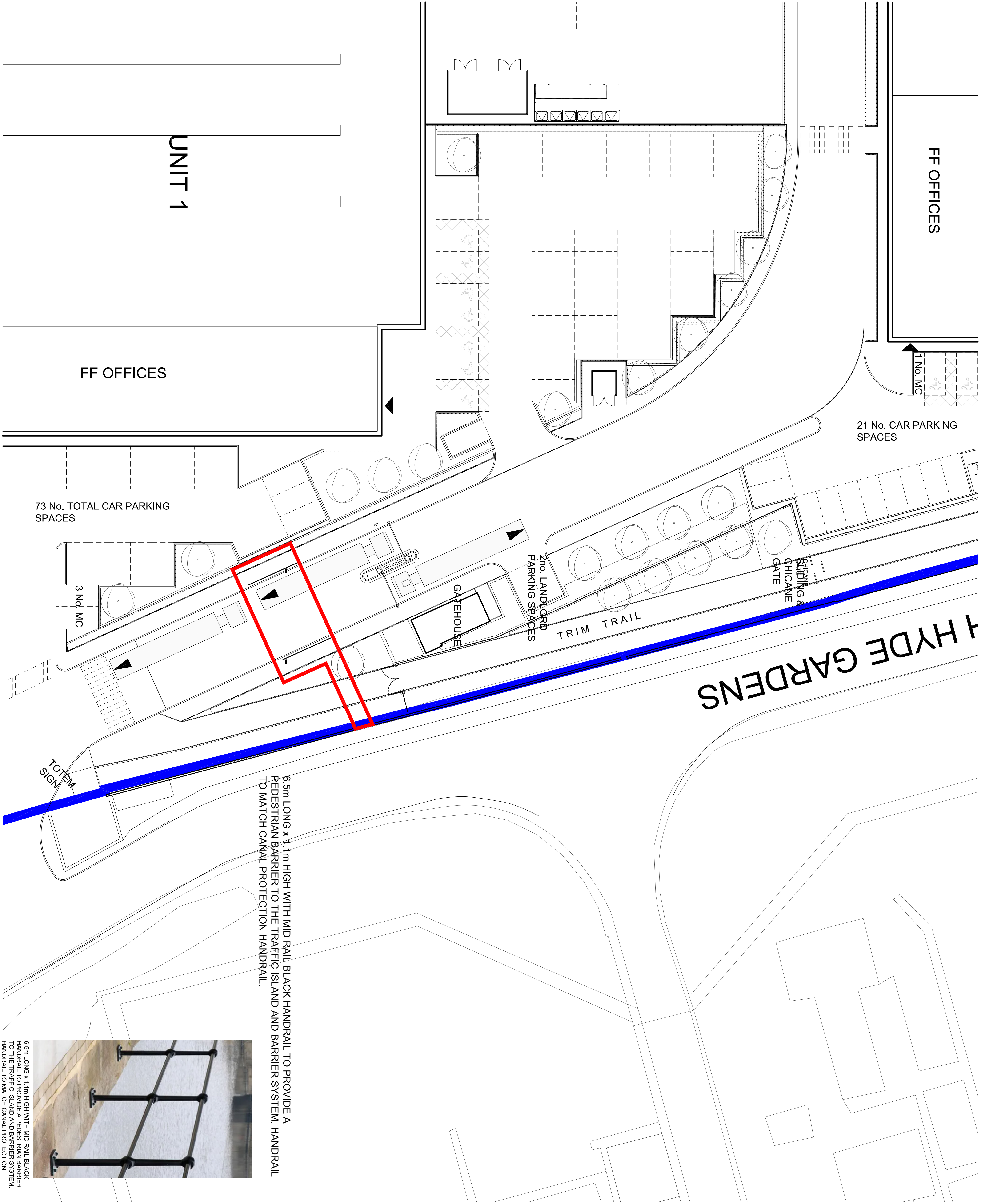
DATE
JANUARY 2023

SCALE
1:200 @ A1

DRAWN
LP

CHECKED
AC

DRAWING NUMBER
30680-PL-212A



6.5m LONG x 1.1m HIGH WITH MID RAIL BLACK HANDRAIL TO PROVIDE A PEDESTRIAN BARRIER TO THE TRAFFIC ISLAND AND BARRIER SYSTEM. HANDRAIL TO MATCH CANAL PROTECTION HANDRAIL.