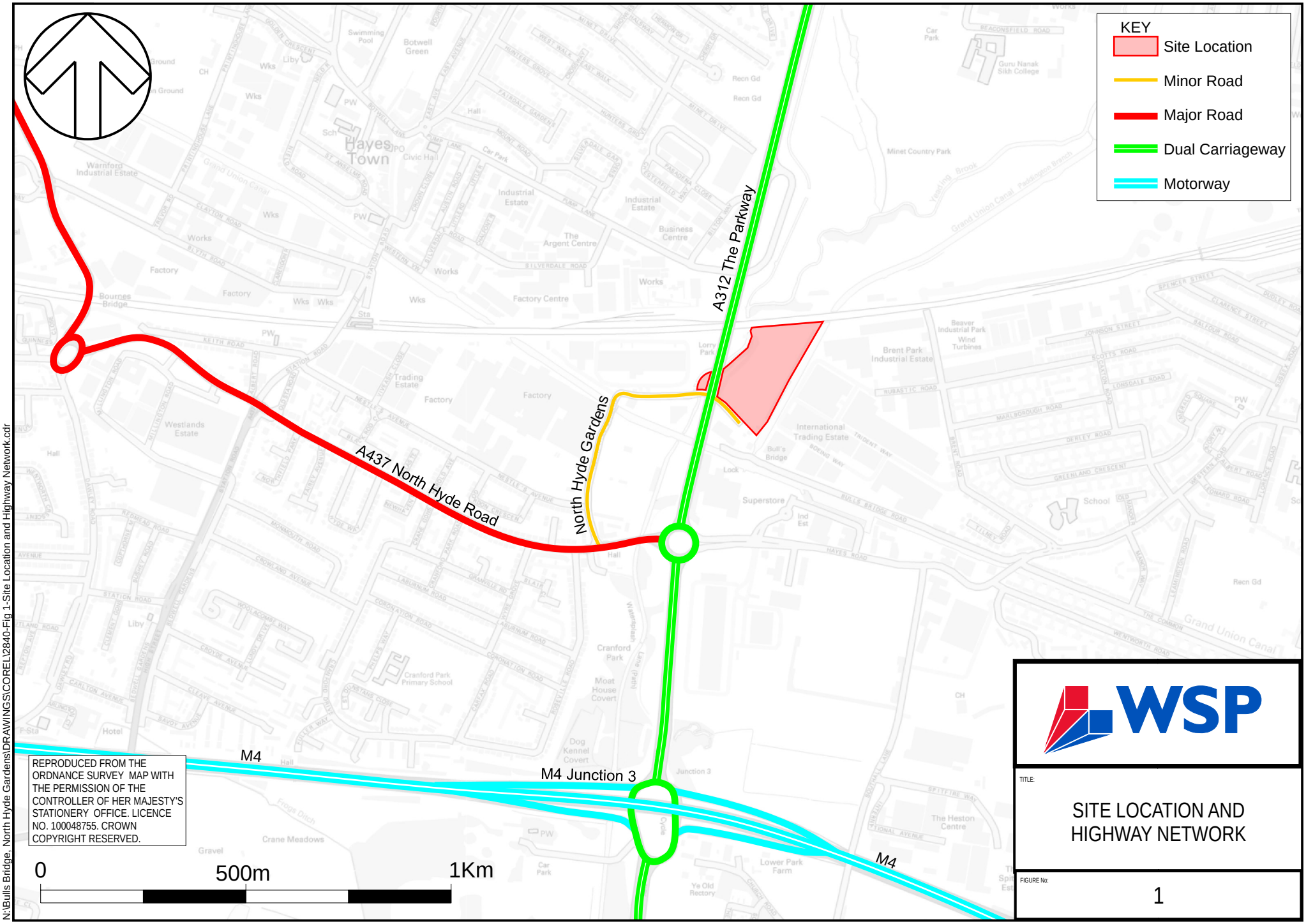
KEY
Site Location
Minor Road
Major Road
Dual Carriageway
Motorway
A312 The Parkway
A437 North Hyde Road
North Hyde Gardens
M4
M4 Junction 3
M4
Hayes Town
Botwell Green
Warnford Industrial Estate
Bournes Bridge
Westlands Estate
Trading Estate
Industrial Estate
Business Centre
The Argent Centre
Factory Centre
Brent Park Industrial Estate
International Trading Estate
Beaver Industrial Park
Wind Turbines
Minet Country Park
Guru Nanak Sikh College
Cranford Park
Moat House Covert
Dog Kennel Covert
Cranford Park Primary School
Crane Meadows
Lower Park Farm
Ye Old Rectory
The Heston Centre
Grand Union Canal
Yeading Brook
Bull's Bridge
Superstore
Junction 3
Cycle
Car Park
Hotel
Swimming Pool
Civic Hall
Lorry Park
Recn Gd
Hall
Lock
School
Frogs Ditch
Gravel
Ind Est
Hayes Road
Bulls Bridge Road
Beaconsfield Road
Spitfire Way
Wentworth Road
Leamington Road
Spencer Street
Clarence Street
Dudley Road
Balfour Road
Johnson Street
Scotts Road
Lonsdale Road
Rubastic Road
Marlborough Road
Derley Road
Greenland Crescent
Leonard Road
Albert Road
Western Road
Mayor Rd
Old Oak Rd
Tilney Road
Bailey Road
Boeing Way
Trident Way
Waterspeake Lane (Path)
Keith Road
Stanton Road
Silverdale Road
Bilton Way
Pump Lane
Clayton Road
Blyth Road
Trevor Rd
Paddington Branch
Grand Union Canal
Swimming Pool
Liby
Sta
PW
CH
Wks
Works
Factory
Hall
Recn Gd
Car Park
Lock
Ind Est
Junction 3
Cycle
Hotel
Sta
Liby
Gravel
Car Park
Ye Old Rectory
Lower Park Farm
The Heston Centre
Spitfire Way
Wentworth Road
Leamington Road
Spencer Street
Clarence Street
Dudley Road
Balfour Road
Johnson Street
Scotts Road
Lonsdale Road
Rubastic Road
Marlborough Road
Derley Road
Greenland Crescent
Leonard Road
Albert Road
Western Road
Mayor Rd
Old Oak Rd
Tilney Road
Bailey Road
Boeing Way
Trident Way
Waterspeake Lane (Path)
Keith Road
Stanton Road
Silverdale Road
Bilton Way
Pump Lane
Clayton Road
Blyth Road
Trevor Rd
Paddington Branch
Grand Union Canal
Yeading Brook
Minet Country Park
Guru Nanak Sikh College
Beaconsfield Road
Hayes Road
Bulls Bridge Road

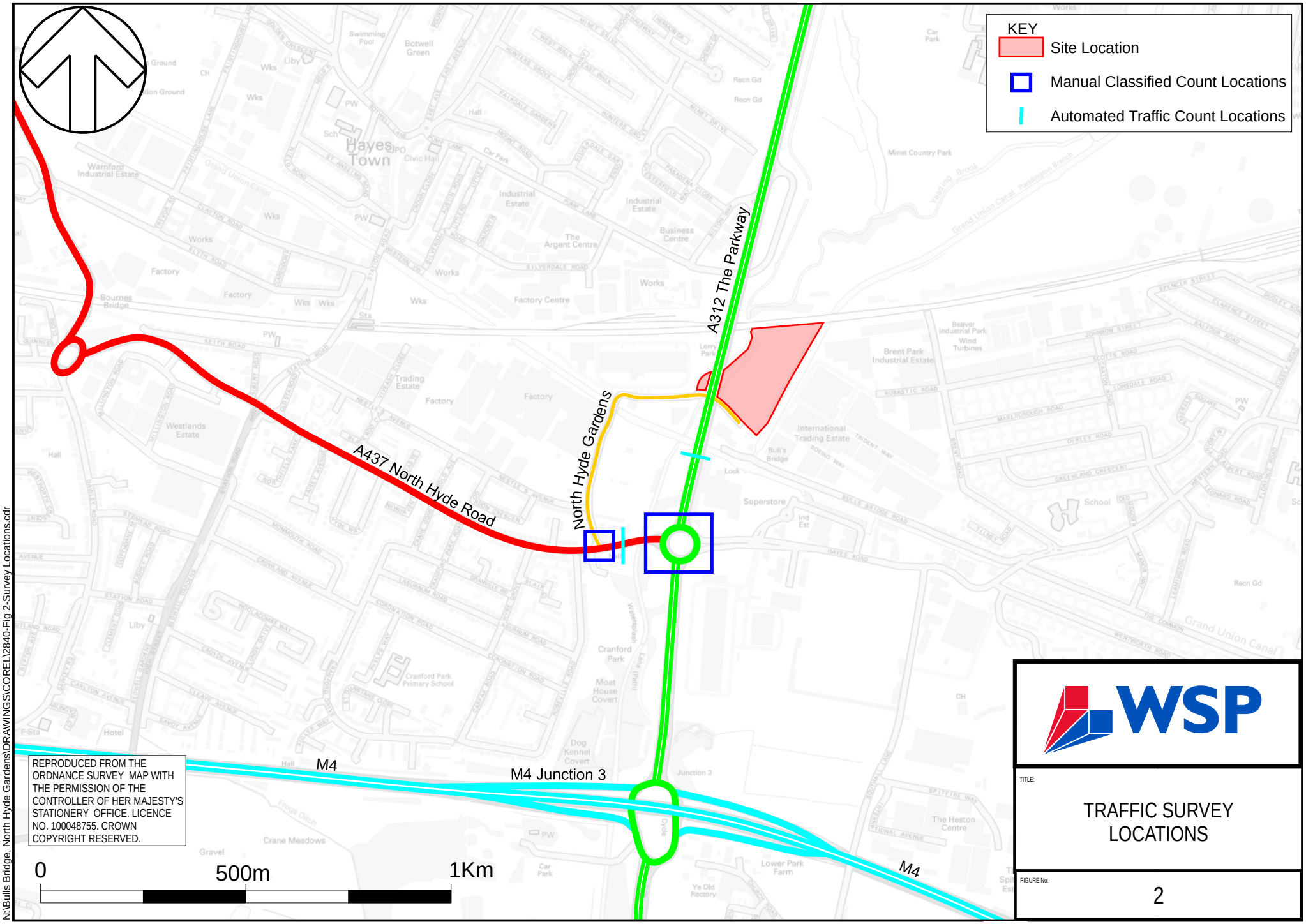

REPRODUCED FROM THE ORDNANCE SURVEY MAP WITH THE PERMISSION OF THE CONTROLLER OF HER MAJESTY'S STATIONERY OFFICE. LICENCE NO. 100048755. CROWN COPYRIGHT RESERVED.

WSP

TITLE:

TRAFFIC SURVEY LOCATIONS

FIGURE No:

2

N:\Bulls Bridge, North Hyde Gardens\DRAWINGS\CORELL\2840-Fig 2-Survey Locations.cdr

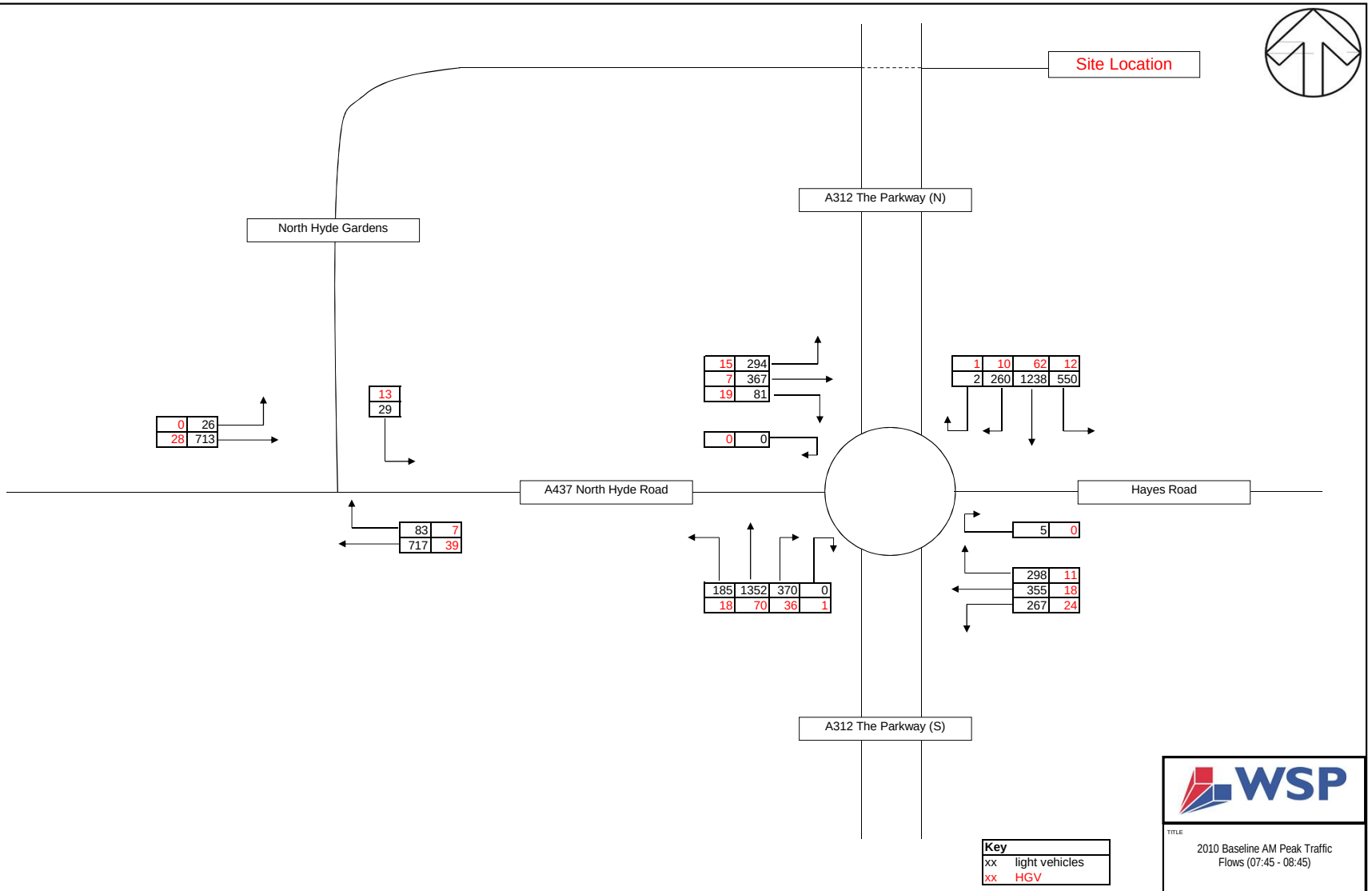

WSP

TITLE

2010 Baseline AM Peak Traffic Flows (07:45 - 08:45)

FIGURE No:

3

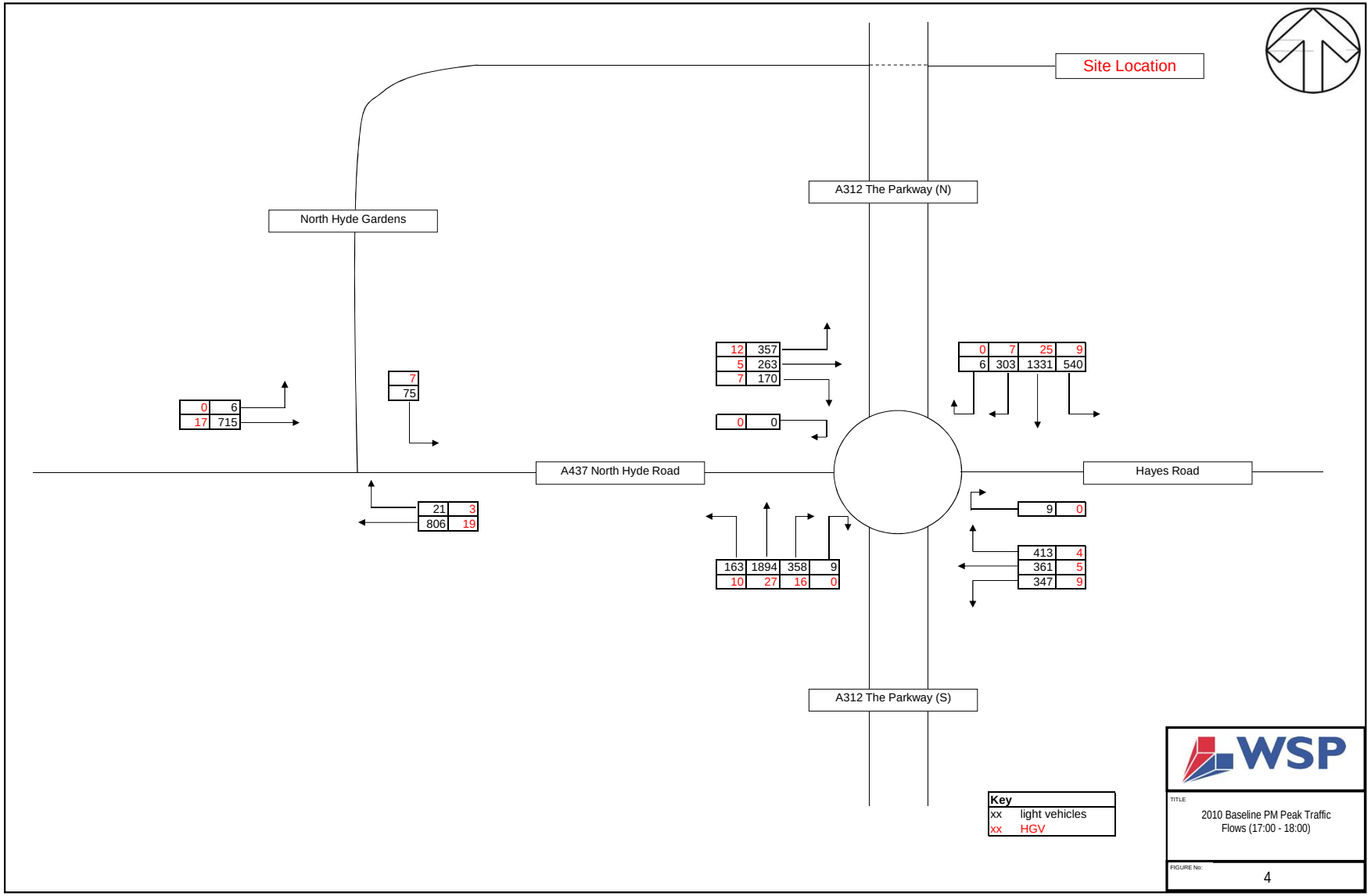

WSP

TITLE

2010 Baseline PM Peak Traffic Flows (17:00 - 18:00)

FIGURE No:

4

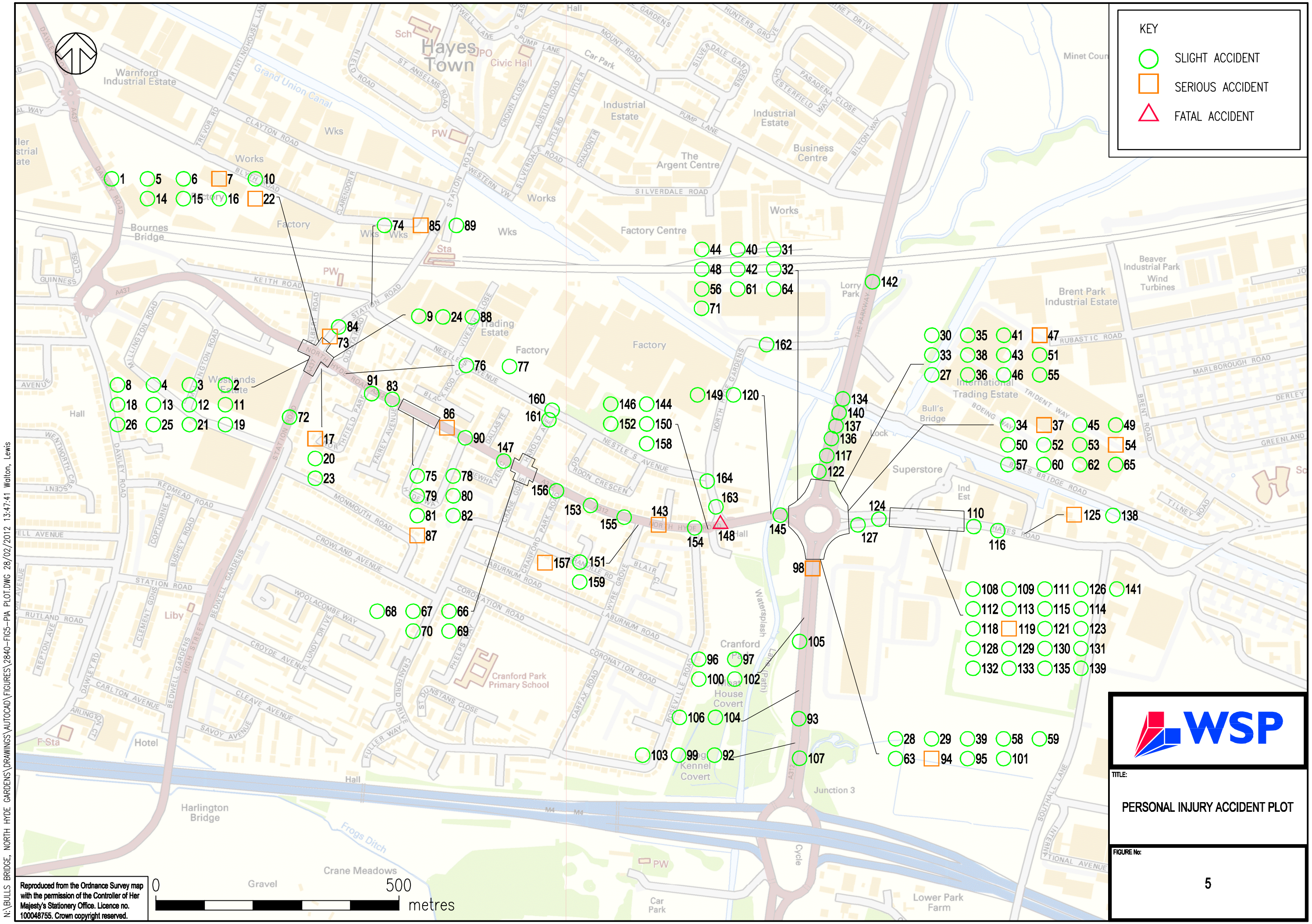
KEY
SLIGHT ACCIDENT
SERIOUS ACCIDENT
FATAL ACCIDENT
Hayes Town
Warnford Industrial Estate
Grand Union Canal
Bournes Bridge
Industrial Estate
The Argent Centre
Business Centre
Factory Centre
Factory
Trading Estate
Westlands Estate
Lorry Park
Brent Park Industrial Estate
Beaver Industrial Park
Wind Turbines
International Trading Estate
Bull's Bridge
Superstore
Cranford Park Primary School
Cranford House Covert
Kennel Covert
Waterspalsh
Junction 3
Harlington Bridge
Frogs Ditch
Crane Meadows
Lower Park Farm
Car Park
Hotel
Liby
Sch
Civic Hall
Sta
PW
Gravel
0
500
metres
Reproduced from the Ordnance Survey map with the permission of the Controller of Her Majesty's Stationery Office. Licence no. 100048755. Crown copyright reserved.
WSP
TITLE:
PERSONAL INJURY ACCIDENT PLOT
FIGURE No:
5
N:\BULLS BRIDGE, NORTH HYDE GARDENS\DRAWINGS\AUTOCAD\FIGURES\2840-FIG5-PIA PLOT.DWG 28/02/2012 13:47:41 Walton, Lewis