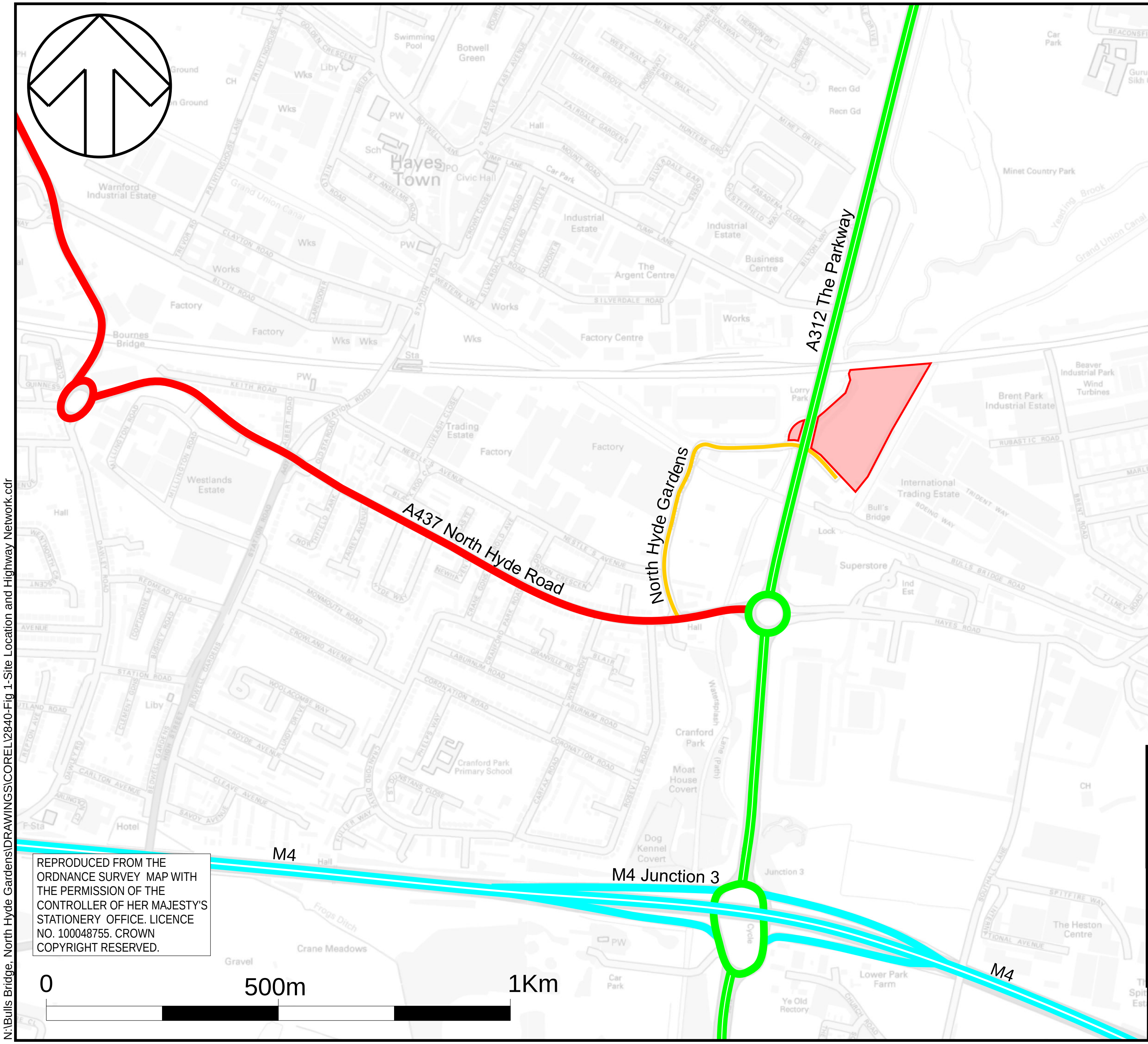

REPRODUCED FROM THE ORDNANCE SURVEY MAP WITH THE PERMISSION OF THE CONTROLLER OF HER MAJESTY'S STATIONERY OFFICE. LICENCE NO. 100048755. CROWN COPYRIGHT RESERVED.

WSP

TITLE:

SITE LOCATION AND HIGHWAY NETWORK

FIGURE No: 1

N:\Bulls Bridge, North Hyde Gardens\DRAWINGS\CORELI\2840-Fig 1-Site Location and Highway Network.cdr

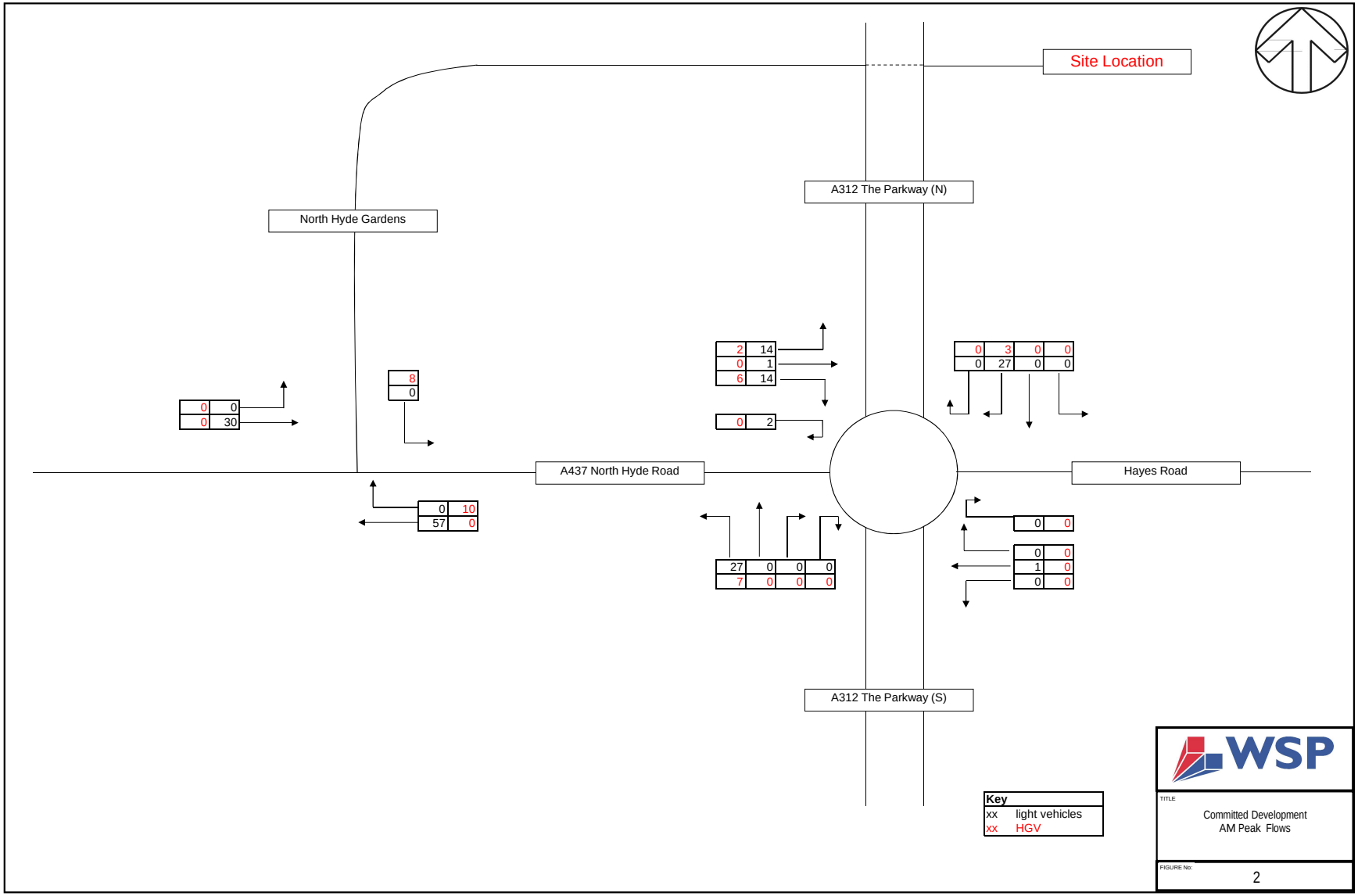

WSP

TITLE

Committed Development
AM Peak Flows

FIGURE No:

2

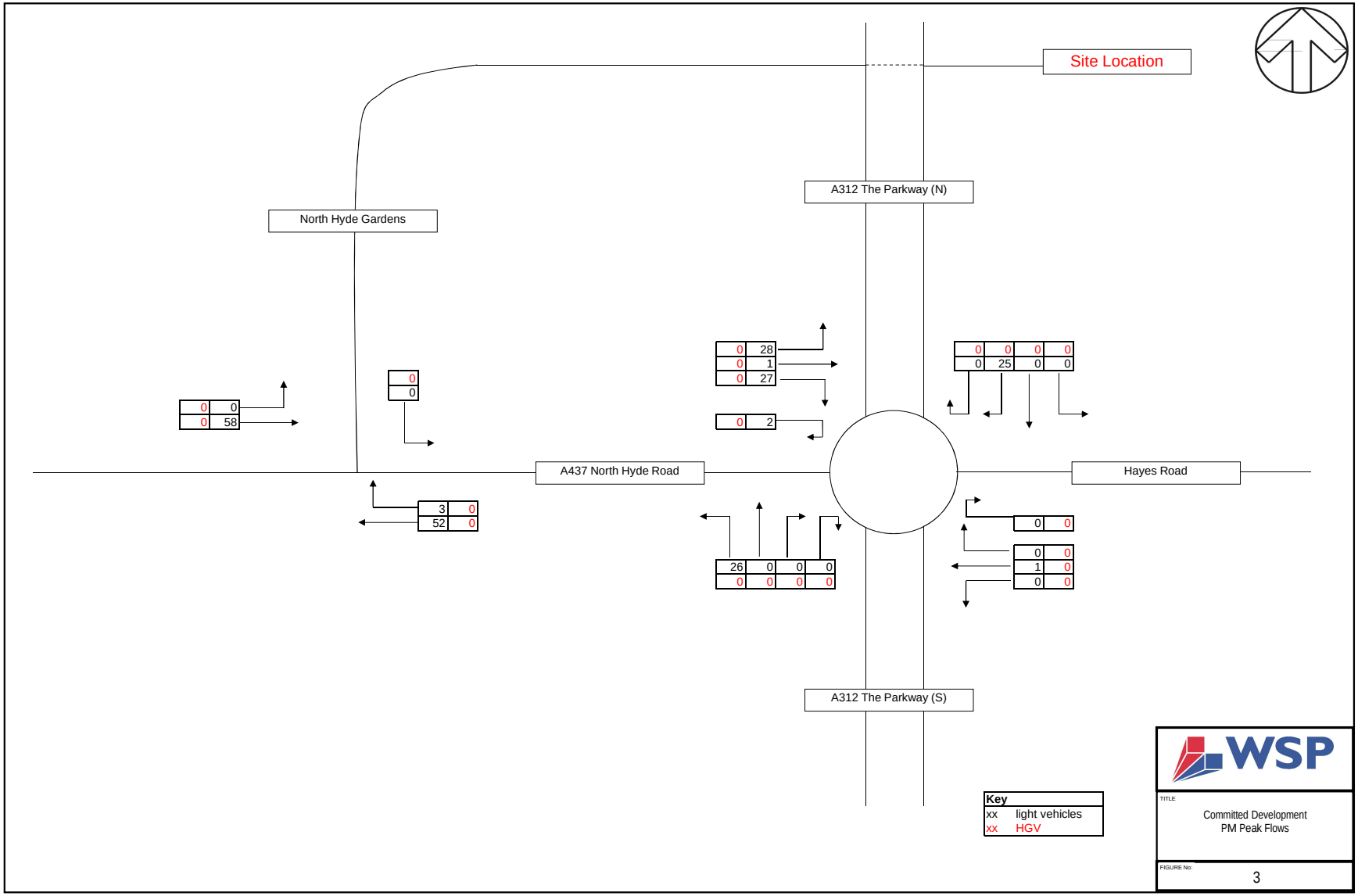

WSP

TITLE

Committed Development
PM Peak Flows

FIGURE No:

3

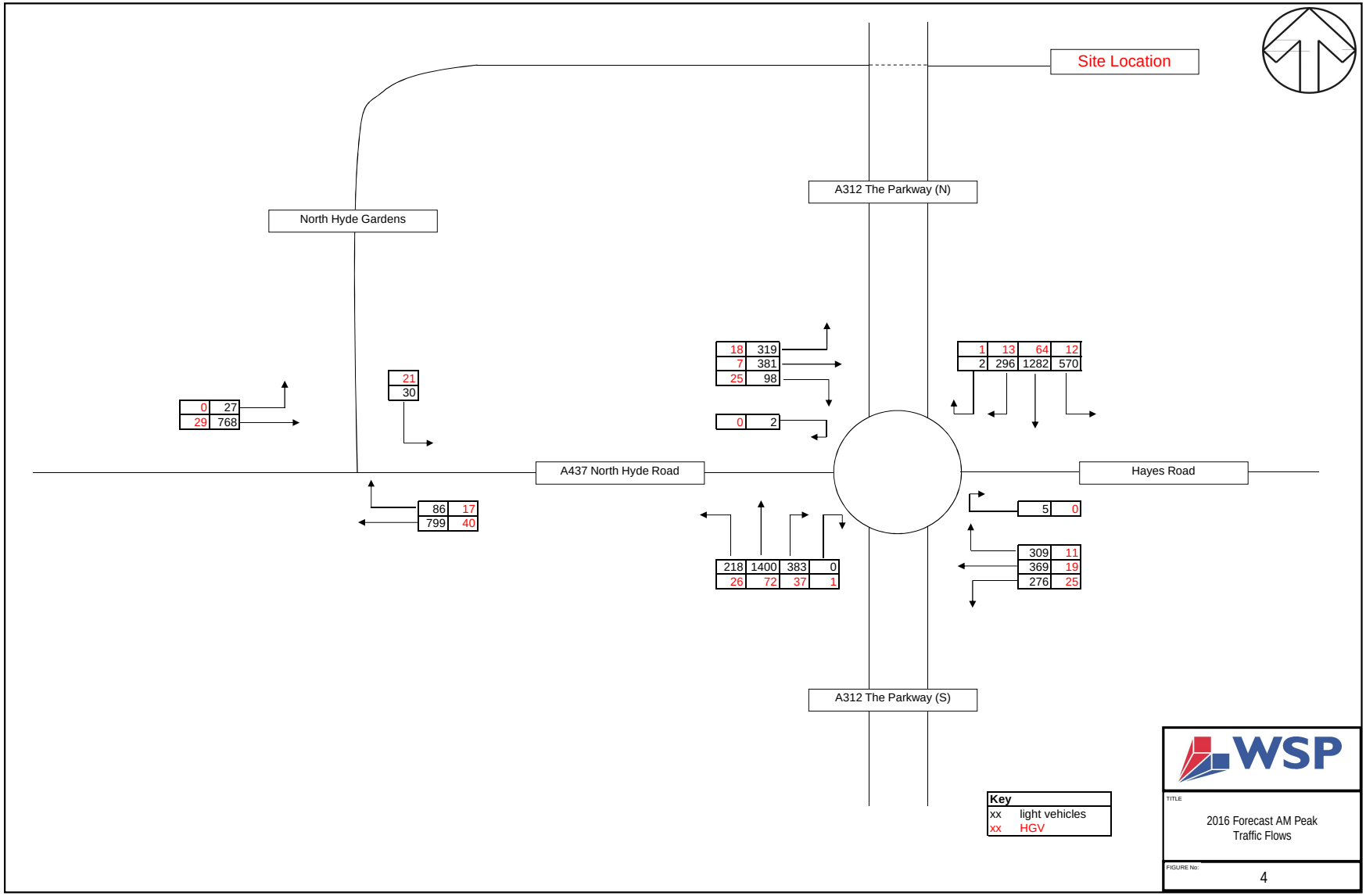

WSP

TITLE

2016 Forecast AM Peak
Traffic Flows

FIGURE No:

4

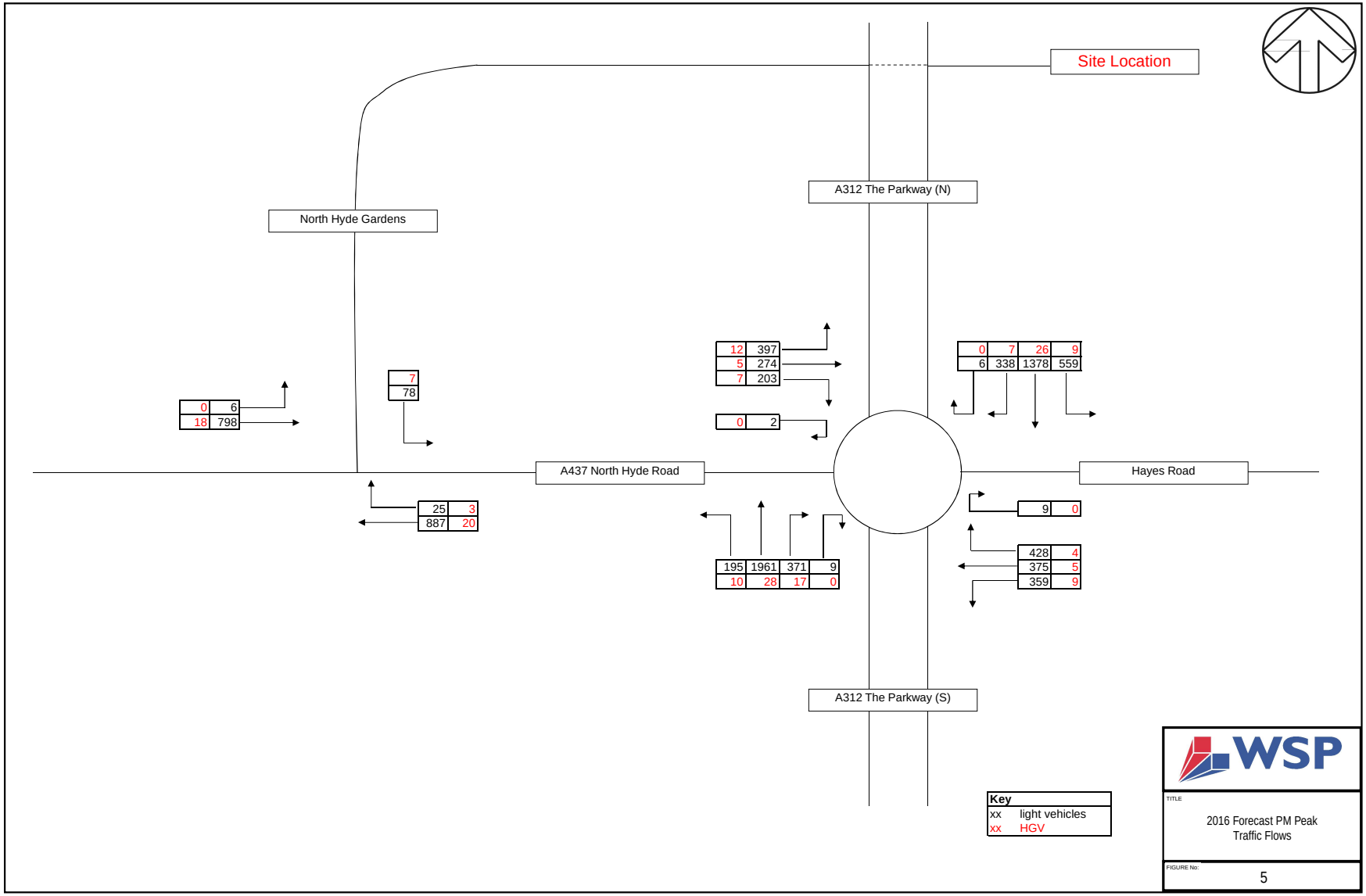

WSP

TITLE

2016 Forecast PM Peak
Traffic Flows

FIGURE No:

5

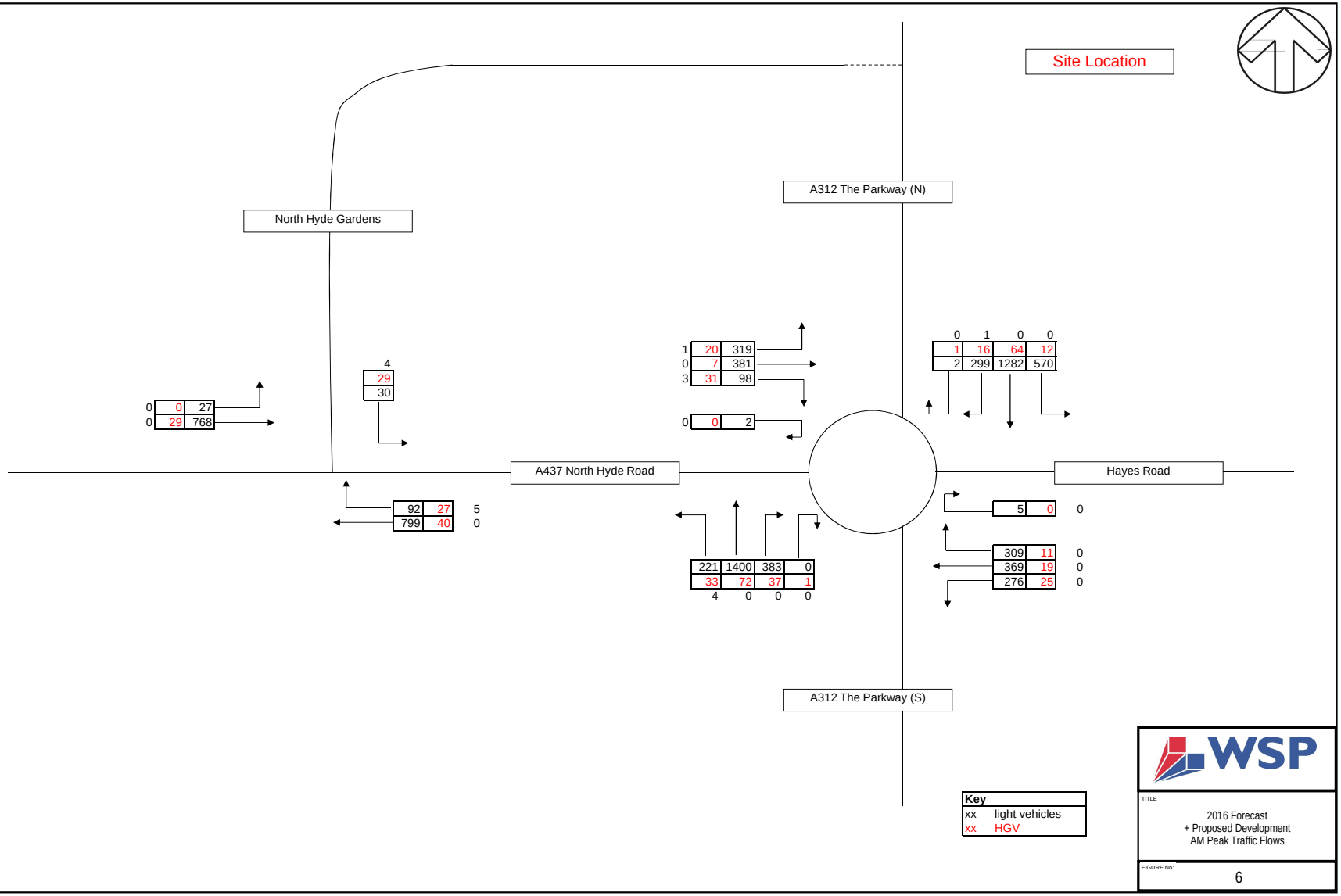
Site Location
A312 The Parkway (N)
North Hyde Gardens
A437 North Hyde Road
Hayes Road
A312 The Parkway (S)
0 0 27
0 29 768
4
29
30
1 20 319
0 7 381
3 31 98
0 0 2
0 1 0 0
1 16 64 12
2 299 1282 570
92 27 5
799 40 0
221 1400 383 0
33 72 37 1
4 0 0 0
5 0 0
309 11 0
369 19 0
276 25 0
Key
xx light vehicles
xx HGV
WSP
TITLE
2016 Forecast
+ Proposed Development
AM Peak Traffic Flows
FIGURE No:
6

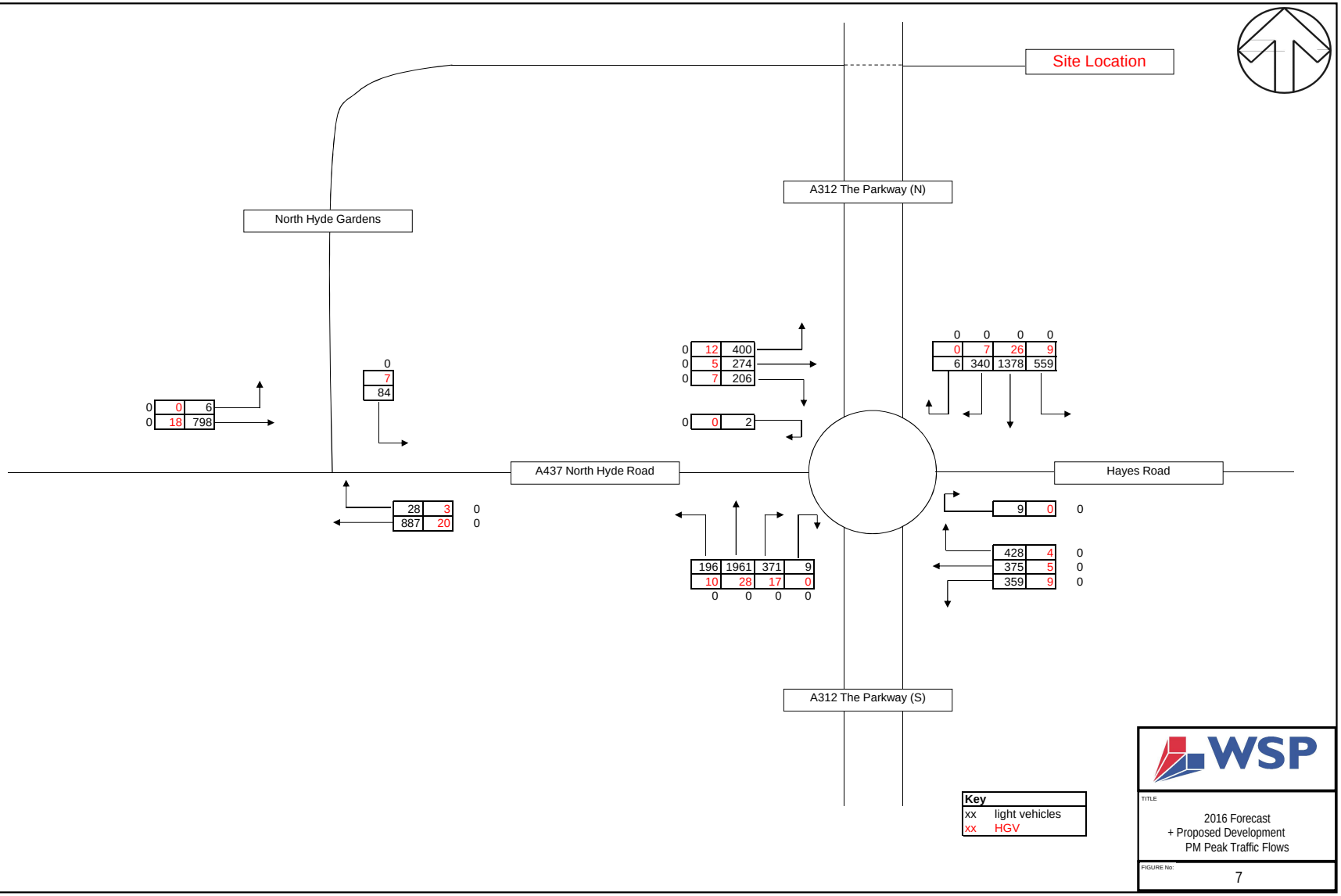
Site Location
A312 The Parkway (N)
North Hyde Gardens
A437 North Hyde Road
Hayes Road
A312 The Parkway (S)
0 0 6
0 18 798
0
7
84
0 12 400
0 5 274
0 7 206
0 0 2
0 0 0 0
0 7 26 9
6 340 1378 559
28 3 0
887 20 0
196 1961 371 9
10 28 17 0
0 0 0 0
9 0 0
428 4 0
375 5 0
359 9 0
Key
xx light vehicles
xx HGV
WSP
TITLE
2016 Forecast
+ Proposed Development
PM Peak Traffic Flows
FIGURE No:
7