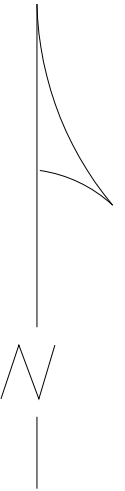
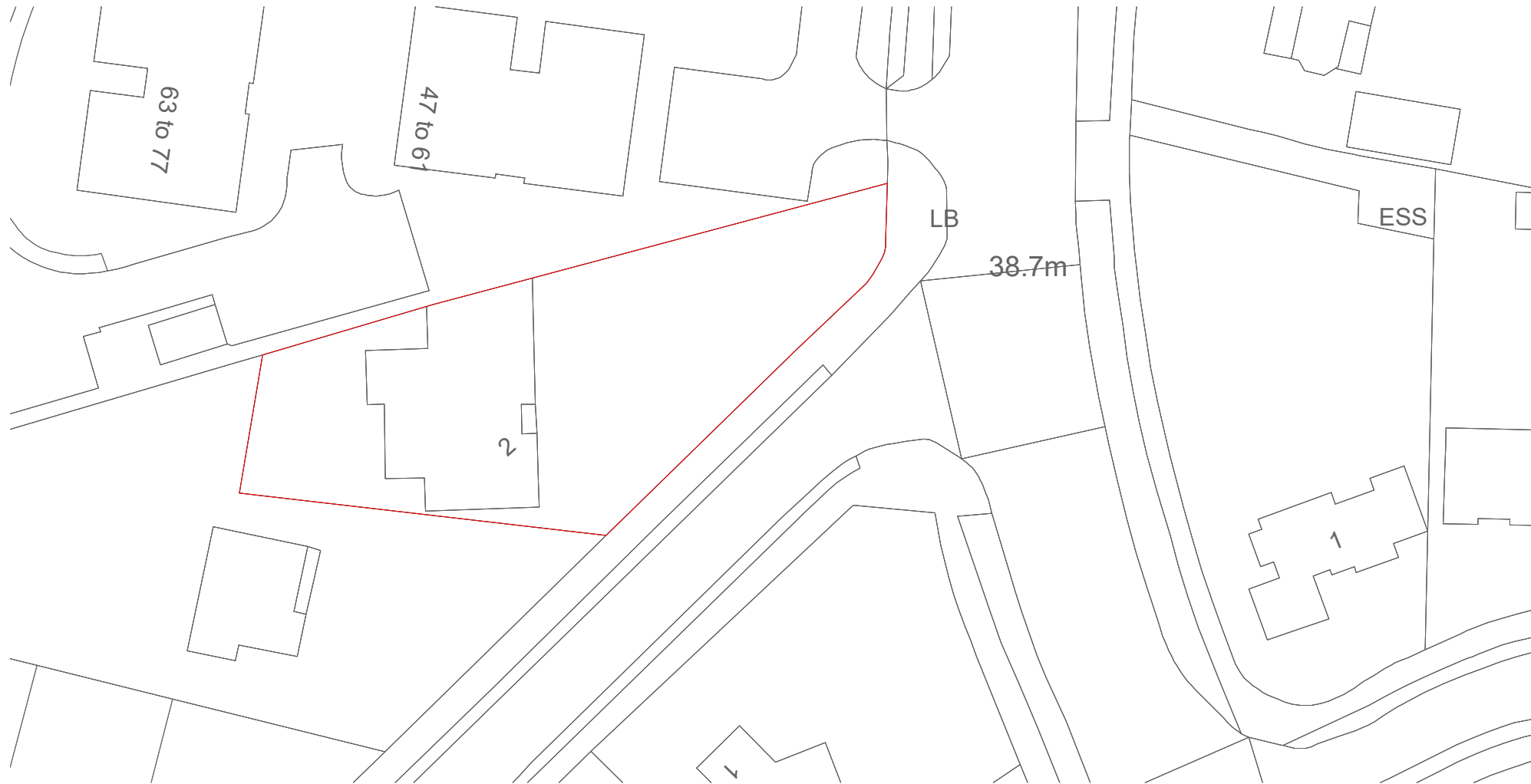


LOCATION PLAN



Map number: TQRQM25104172915025

Title: Block Plan

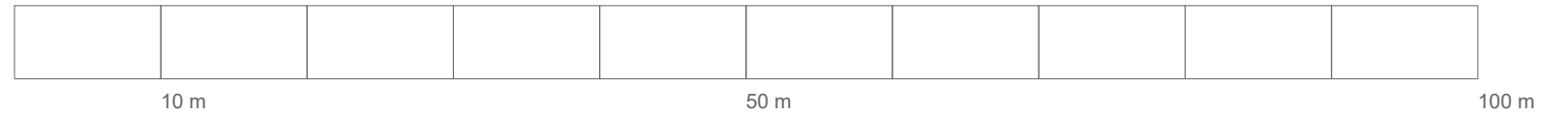
Map Produced for: 2 Court Road Ickenham UB10 8TE

© Crown copyright and database rights 2025 OS 100042766

Project ID: UB10 8TE

Date of Purchase: 14-04-2025

1 Years subscription from 14-04-2025 for 1 workstation.



<div>NOTE:</div> <div>- DRAWINGS NOT TO BE SCALED FOR CONSTRUCTION.</div> <div>- CONTRACTOR TO CHECK ALL DIMENSIONS BEFORE ORDERING ANY STEEL WORK.</div> <div>- ALL MATERIALS AND WORKMANSHIP MUST FULLY COMPLY WITH ALL CURRENT BRITISH STANDARDS AND CODES OF PRACTICE.</div>	Client Name	Section	Drawing Title	<div></div>	<div>LEGEND</div> <div><div><div>STRUCTURE TO BE DEMOLISHED</div><div>PROPOSED STRUCTURE</div></div></div>	Project No.	UB10 8TE
	---	Retrospective Application for the Existing Retaining Wall	Block Plan			Drawing No.	B-002
	Project Address	Stage	Drawing Status			Revision	-
	2 Court Road Ickenham UB10 8TE	ARCHITECTURAL PLANNING	For Planning Approval			Scale at A3	1:1250
						Date	15/04/2025
						Designed	
						Drawn	