Scale 1 : 100

4 **Proposed Front Elevation**

Scale 1/100

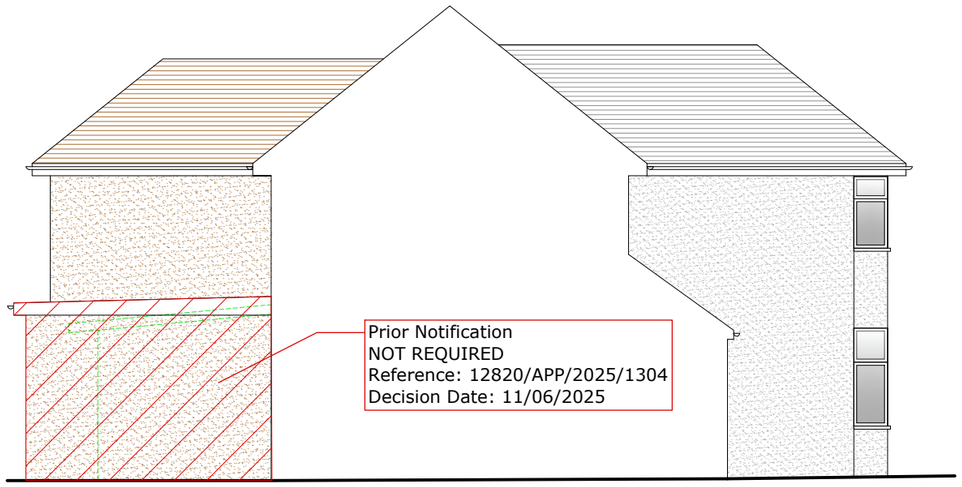

5 **Proposed Side Elevation**

Scale 1/100

Scale 1 : 500

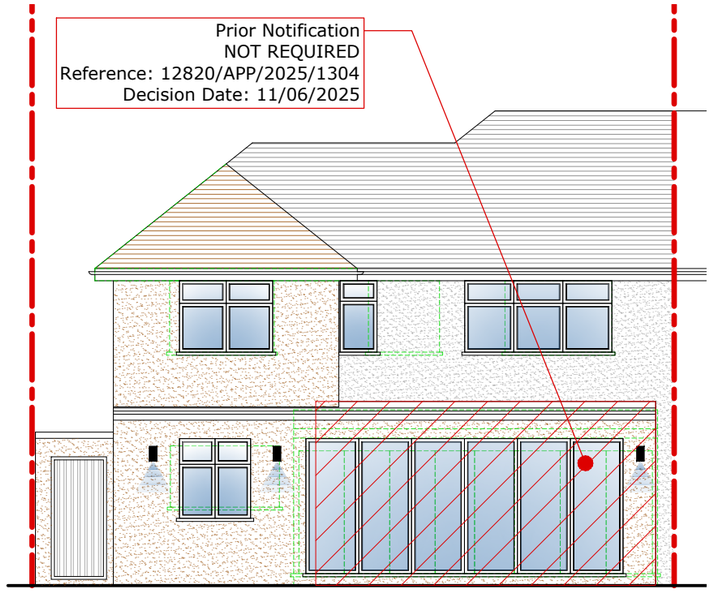

6 **Proposed Rear Elevation**

Scale 1/100

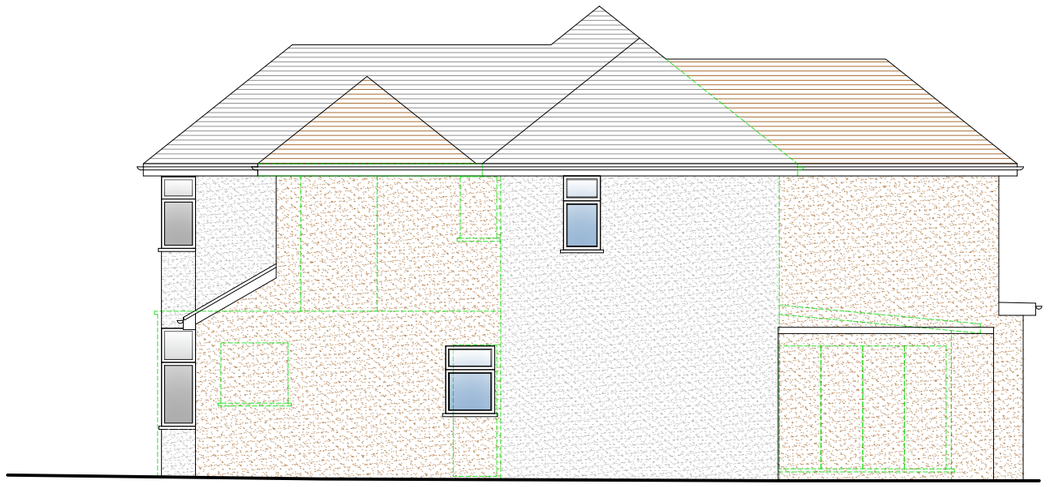

7 **Proposed Rear Elevation**

Scale 1/100

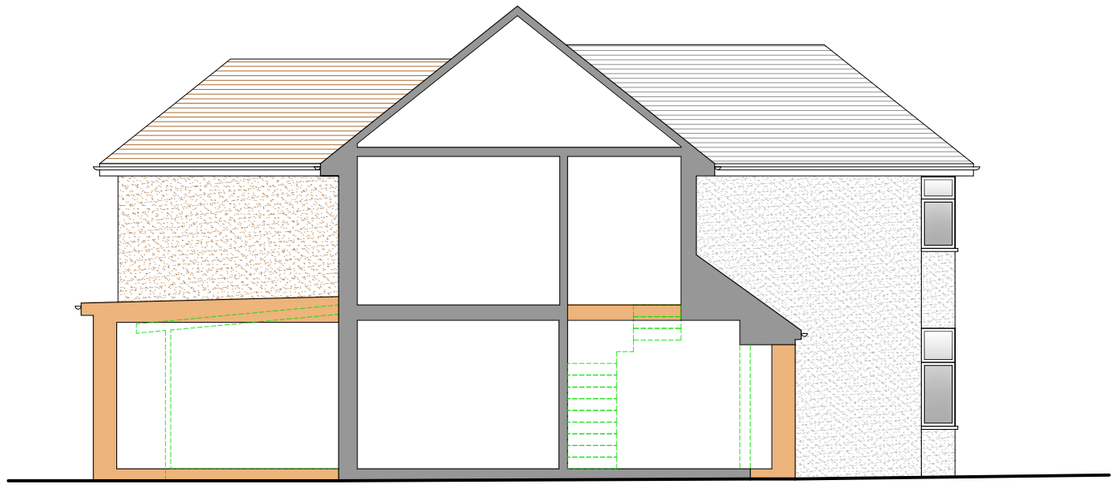

8 **Proposed Side Section**

Scale 1/100

Legend

- Existing
- Proposed
- Removed
- Boundary Line
- Sound Separating Wall
- Paving
- Lawn
- Proposed Extension
- Digital Scan Data

PARTY WALL ACT 1996
OWNER/S MUST ENSURE ALL PARTY WALL AGREEMENTS ARE IN PLACE BEFORE ANY BUILDING WORKS ARE TO COMMENCE

IMPORTANT GENERAL NOTE
The specification is to be read in conjunction with the plans/section details, and other associated Structural details as may be provided.
All work is to be carried out to the Local Authority Planning and Building Regulations Approval, and the Codes of Practice and British Standards as necessary.
All dimensions, levels, sizes, positions and locations of particulars as indicated on drawings are to be verified by the appointed Contractor on site prior to engaging in works. Any discrepancies must be reported to the Architect/Surveyor/Engineer or responsible person/s immediately.
The Contractor is responsible for ensuring compliance with the CDM Regulations, and appropriate Health & Safety on site precautions.
The Client/Building Owner must obtain any necessary PARTY WALL AGREEMENTS, prior to engaging in the works on site.

Revision	Date	Description

Page Size: A3
Scale: 1:100
Revision: 1st
Drawn By: AAP
Checked By: AP
Drawing Status: Planning Issue
Date: Jun-25

DontMoveExtend.com®
Planning Permission Specialists

Project: 7 Fore Street, Pinner, HA5 2HX

Title: Proposed Elevations

Drawing No.: FS7-02-1004

COPYRIGHT© 2025
DontMoveExtend.com and the Red Box are Registered Trade Marks Of Construct 360 Ltd