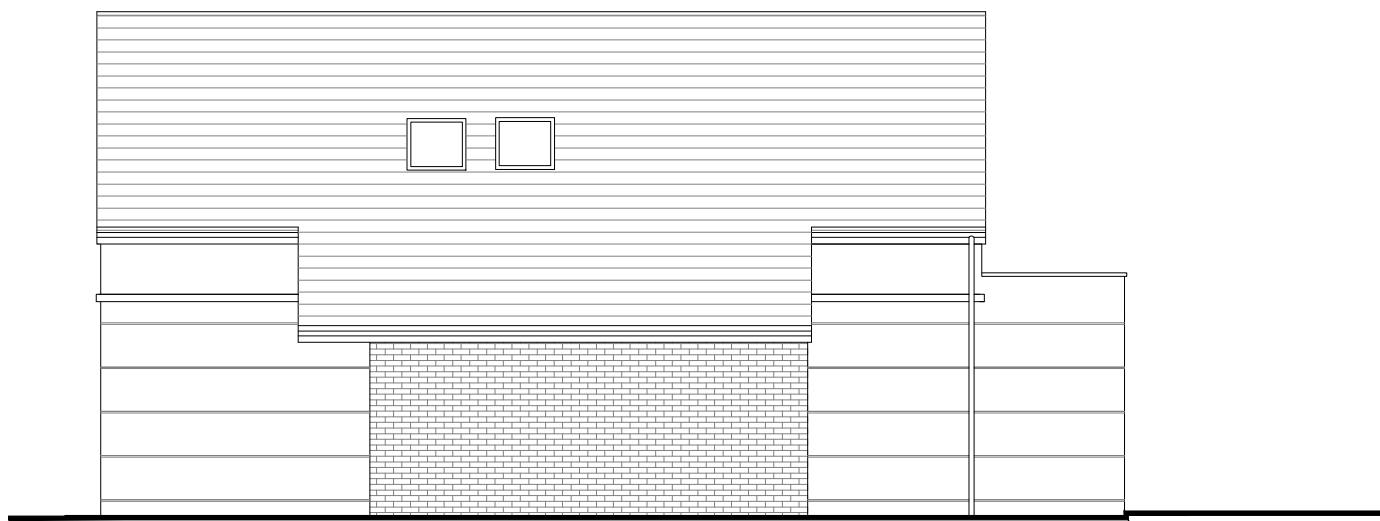




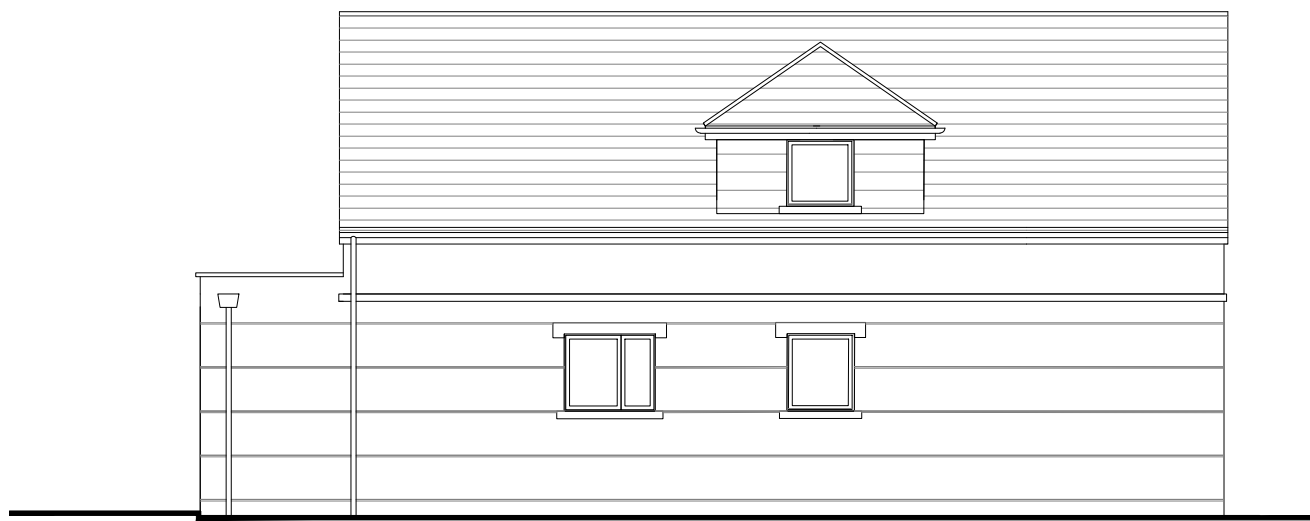
SOUTH ELEVATION 1:100



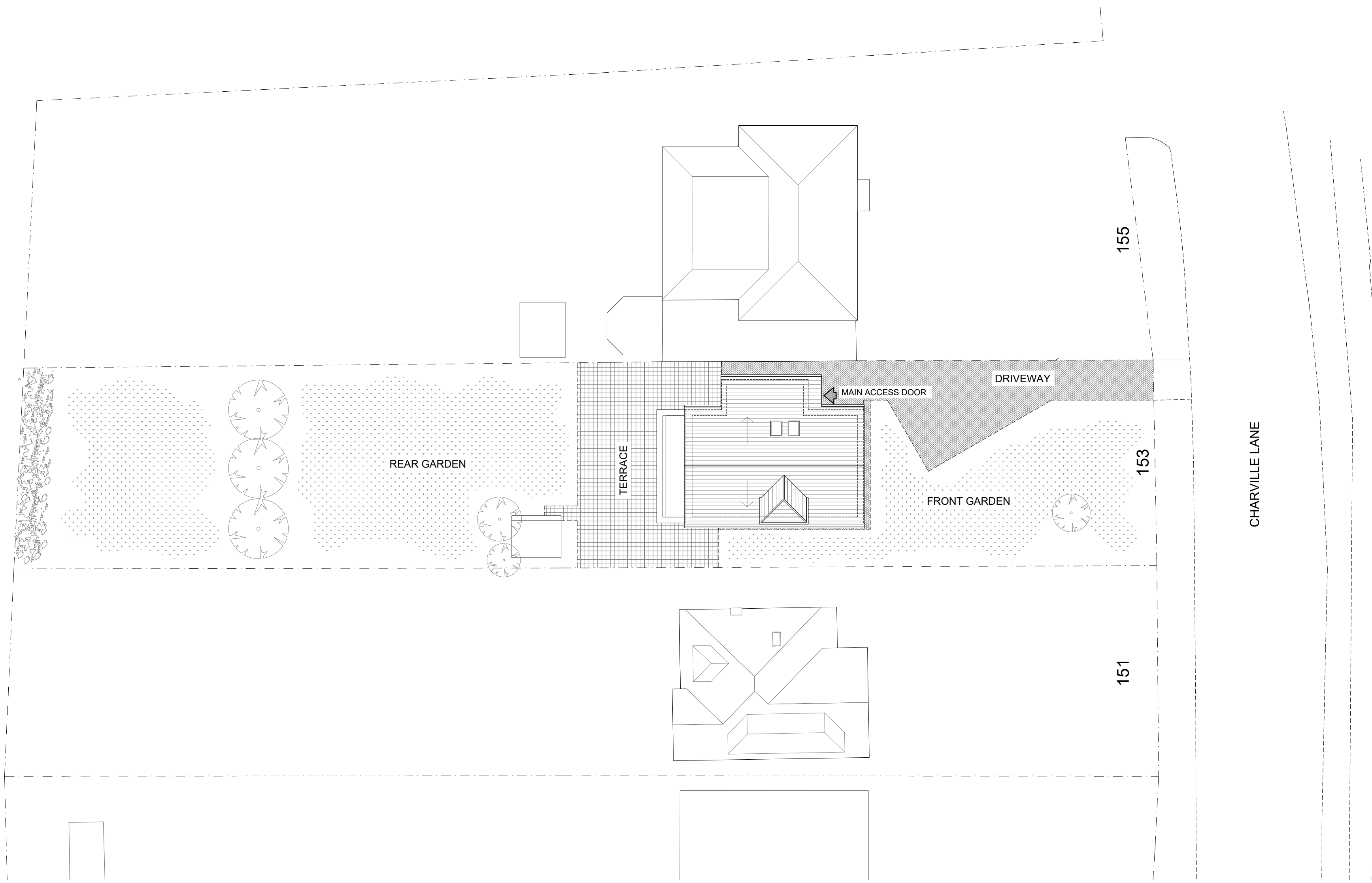
EAST ELEVATION



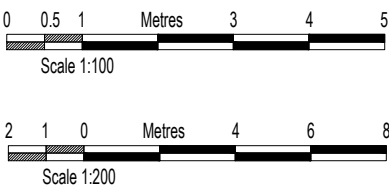
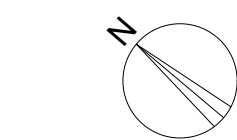
NORTH ELEVATION



WEST ELEVATION



SITE PLAN 1:200



GENERAL AMENDMENTS	JUN '22 DATE	A REV.
COPYRIGHT RESERVED		
ALL SCALED DIMENSIONS MUST BE VERIFIED ON SITE		

JOB
153 CHARVILLE LANE, HAYES UB4 8PB
CLIENT
WARREN JONES
DRAWING
PROPOSED SITE PLAN AND ELEVATIONS

DALE VENN ARCHITECTS
Architects, Planners & Surveyors
HIGH HOUSE, HARLINGTON ROAD,
HILLINGDON, MIDDLESEX 01895-237345

SCALE AS SHOWN @ A1	DRAWING No.	REV.
DATE MAY '22	5068-3	A
DRAWN LK		
CHECKED DV		