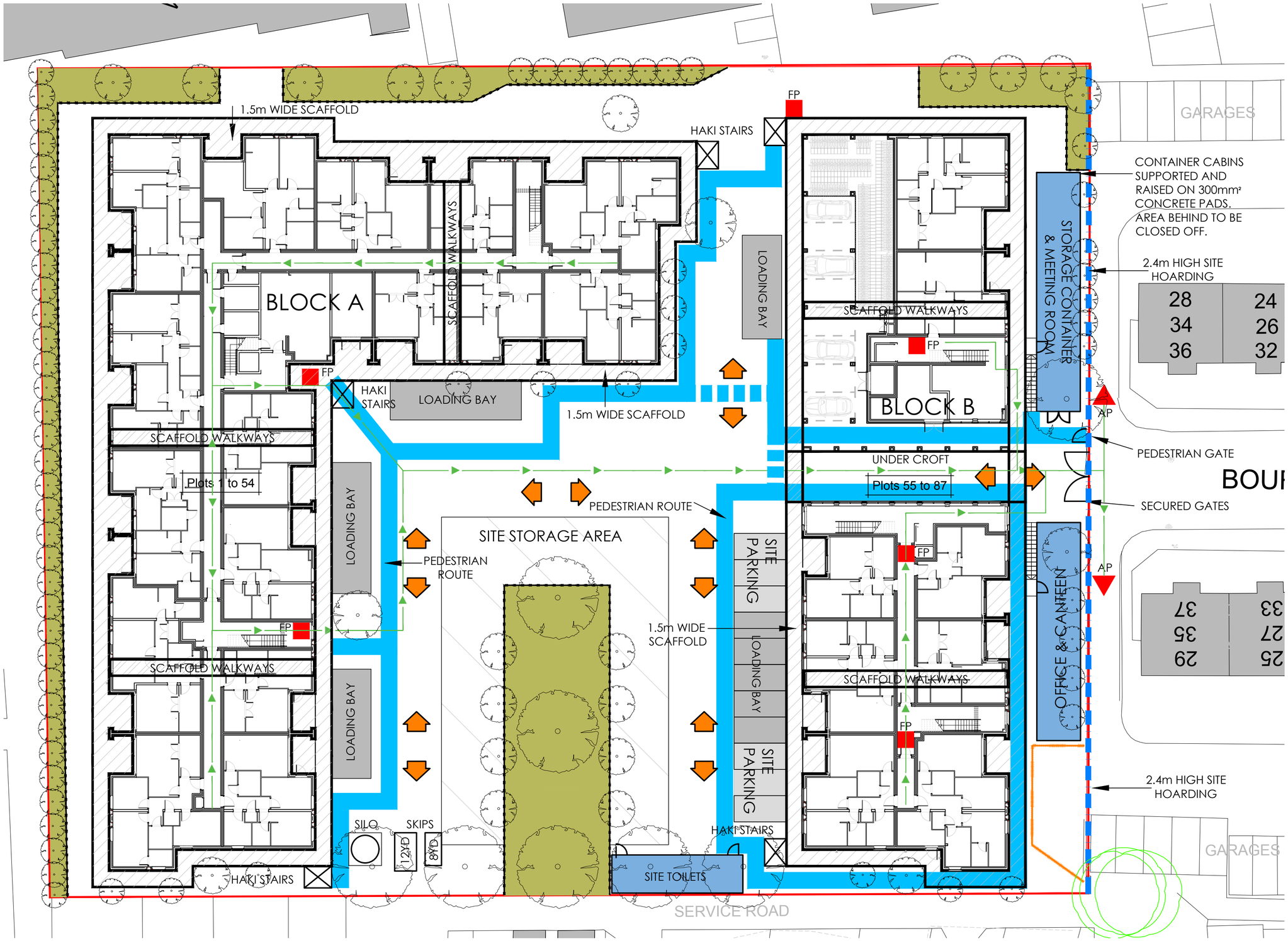

Key:

- Assembly Points
- Fire Exit Routes
- Fire Points
- Pedestrian Crossing Point
- Pedestrian Walk Way
- Site Traffic & Deliveries
- 1.5m wide scaffolding
- Walkway Links Scaffold
- 2.4m high site hoarding
- Protective Barriers for new tree planting

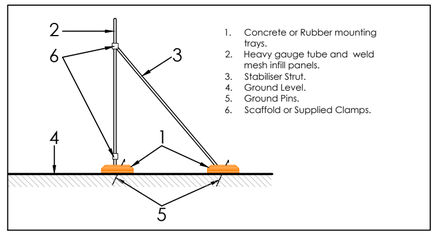

Tree protection Detail (Section)

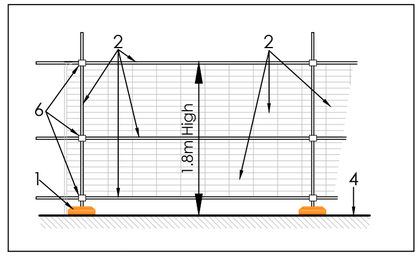

Tree protection Detail (Elevation)

© This drawing is copyright.

It must not be reproduced or disclosed to third parties without our prior permission.

Do not scale from this drawing, other than for Local Authority Planning purposes

This drawing is to be read in conjunction with all consultants and specialist manufacturers drawings and specifications.

Any discrepancies in dimensions or details, on or between these drawings, should be drawn to our attention.

All dimensions are in millimetres unless noted otherwise.

0 5 10 20 30 40

REV	DATE	DESCRIPTION	INITIAL	CHECKED
P1	04.10.19	PRELIMINARY ISSUE	RJF	-
P2	25.10.19	TREE PROTECTION AREAS ADDED		SS
P3	11.12.19	TREE PROTECTION AREAS REVISED		RJF

N

Bourne Court, Ruislip

87 Unit Scheme
Site Preparation Plan
Clearview Homes

PLANNING

Project No.	19.337
Date	04.10.19
Scale	1:250 @ A2
Drawing No.	01
Revision	P3

Manhattan House
140 High Street
Crowthorne, Berkshire
01344 752 271
enquiries@hparchitecture.co.uk

hparchitecture