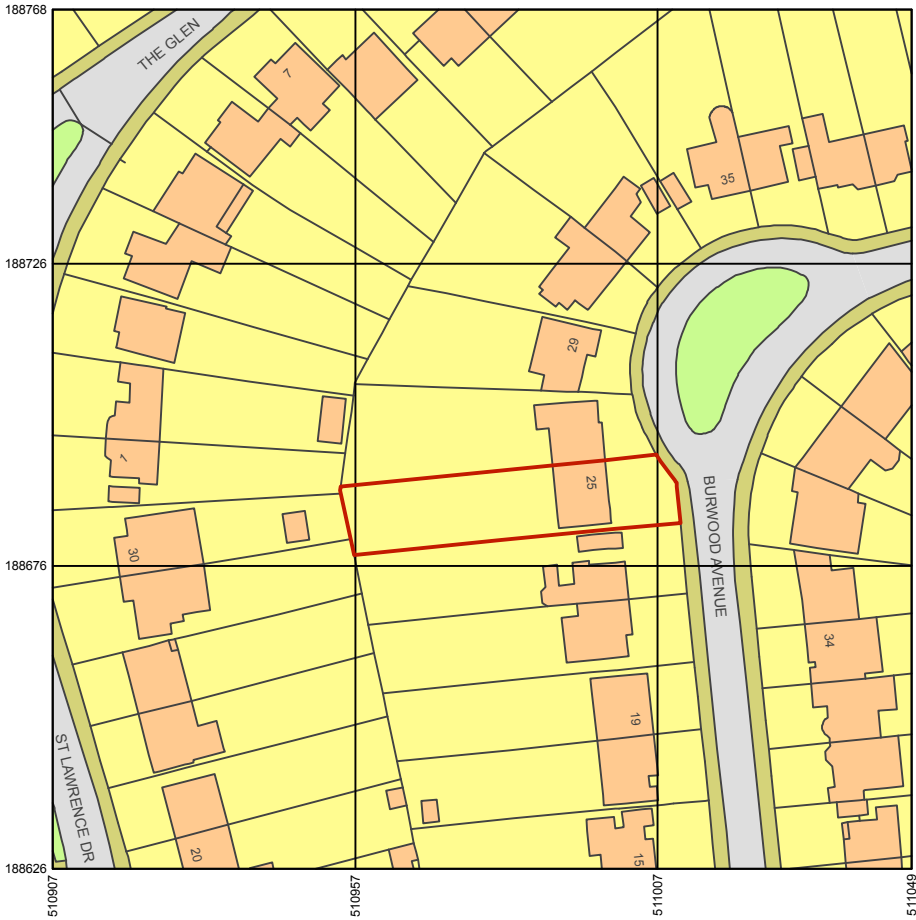


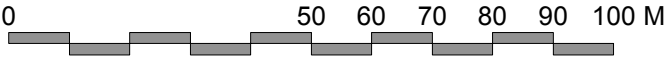
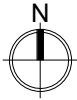
Purpose of Issue Legend:			
I	=	Information	T = Tender
P	=	Planning	C = Construction
B	=	Building Regulations	LC = Last Contract
Pr	=	Presentation	

Notes:



Produced on 14 January 2022 from the Ordnance Survey National Geographic Database and incorporating surveyed revision available at this date.
This map shows the area bounded by 510907 188626,511049 188626,511049 188768,510907 188768,510907 188626
Reproduction in whole or part is prohibited without the prior permission of Ordnance Survey.
Crown copyright 2022. Supplied by copla ltd trading as UKPlanningMaps.com a licensed Ordnance Survey partner (100054135).
Data licence expires 14 January 2023. Unique plan reference: v2c/737310/997356

LOCATION PLAN
1:1250 @ A3



rev	date	notes	purpose	drawn	checked
-----	------	-------	---------	-------	---------

TA* studio

London:
+44(0)7425140604

www.ta-studio.co.uk

Ta & Rudy Dominick

25 Burwood Avenue HA5 2 RY
Section BB Existing and Proposed

Scale 1:100 @ A3

Project	Series	Drawing	Revision
019/21	00	09	