SITE LOCATION PLAN @ 1:250

0 10 20 30 40 50m

EXTENT OF SITE
EXTENT OF EXISTING BUILDINGS
EXTENT OF PROPOSALS

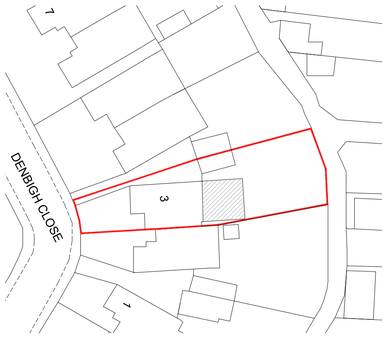

EXISTING SITE BLOCK PLAN @ 1:500

EXTENT OF SITE
EXTENT OF EXISTING BUILDINGS
EXTENT OF PROPOSALS

0 5 10 15 20m

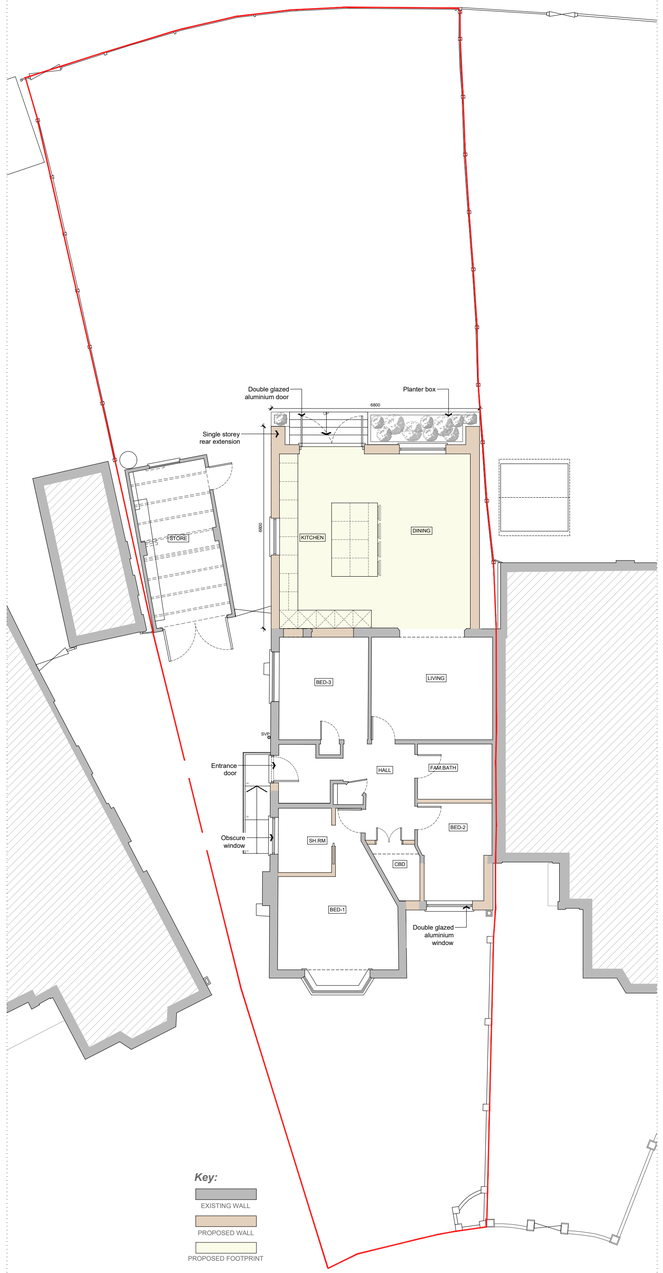

GROUND FLOOR / SITE PLAN @ 1:100

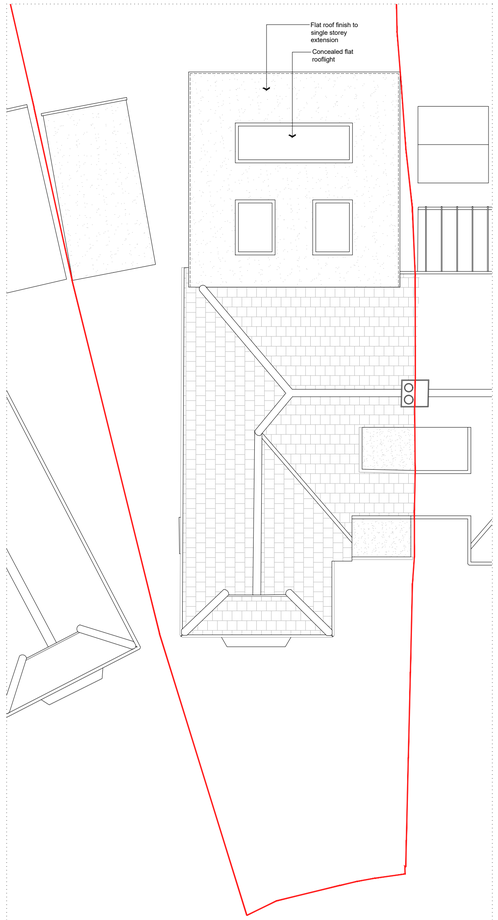

ROOF PLAN @ 1:100

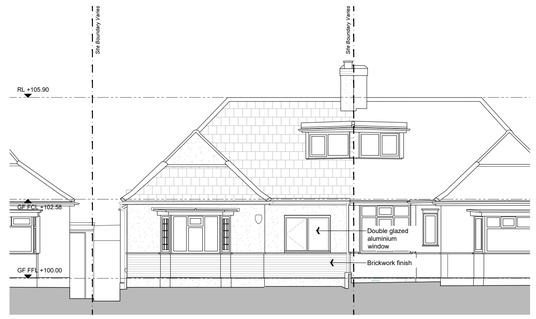

FRONT (WEST) ELEVATION

SIDE (NORTH) ELEVATION

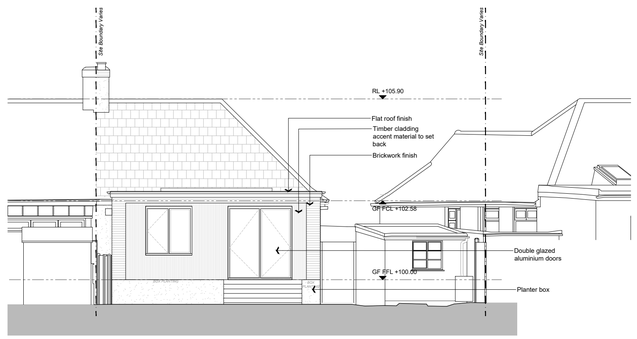

REAR (EAST) ELEVATION

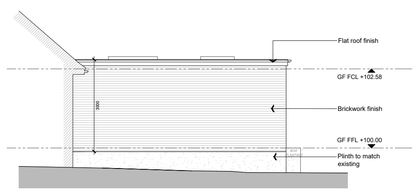

SIDE (SOUTH) ELEVATION

ANP ARCHITECTS
W: www.anparchitects.co.uk
E: anish@anparchitects.co.uk
M: 07738 168 367

Copyright of ANP Architects ©

General Notes - The general contractor is responsible for the verification of all dimensions and levels on site prior to any construction or pricing works. The architect is to be informed immediately of any discrepancy. Figured dimensions take priority over scaled dimensions. Reliance on scaled dimensions to be appropriate for drawing purpose and scale of drawing.

This drawing is the property of ANP Architects and is issued on the condition that it is not reproduced, disclosed or copied to any unauthorised person in whole or part without prior written consent.

Rev	Date	Description	Drawn	Chkd
A	15.12.23	Revised Planning Issue	AP	

0 0.5 1 2 3 4m

ISSUE:	SCALE:	PROJECT:	DWG TITLE:
PLANNING	As indicated @ A1	3 Denbigh Close, Ruislip, HA4 6JU	Proposed Plans & Elevations
	DRAWN DATE: 20.02.2023	CLIENT: Mr & Mrs Jackson	DRAWING NUMBER: A.23.028.101 REV: A