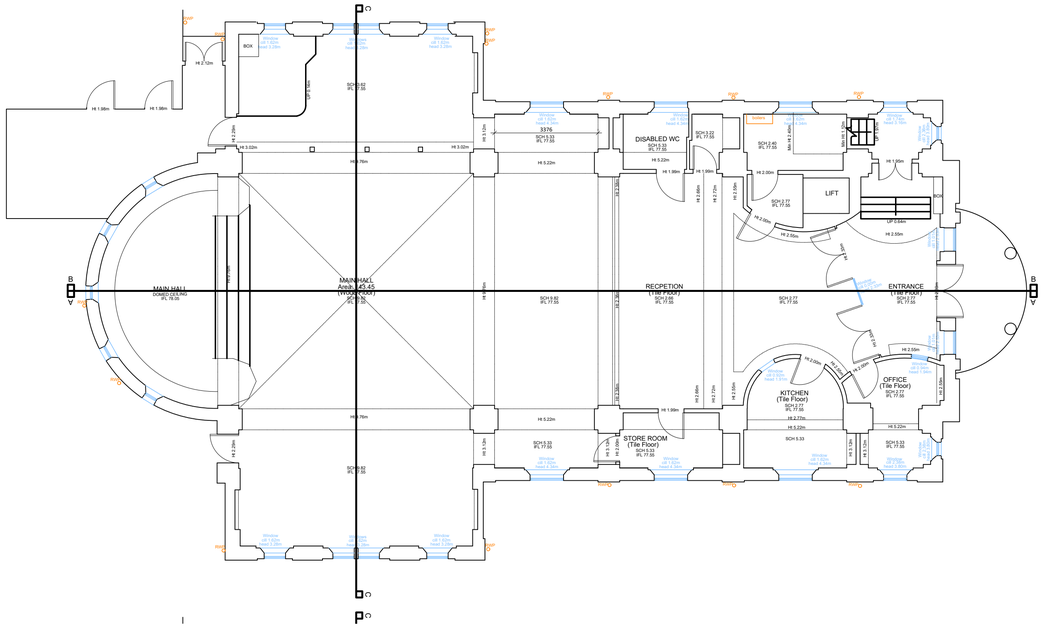

EXISTING GROUND FLOOR PLAN 1:100



SECTION AA

DATUM LEVEL = 76.00m

EXISTING SECTION A-A- 1:100



SECTION BB

DATUM LEVEL = 76.00m

EXISTING SECTION -BB- 1:100

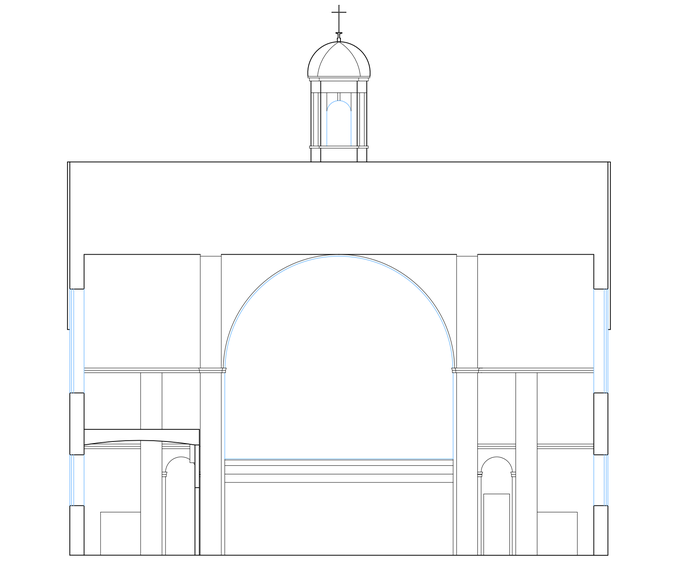

SECTION CC

DATUM LEVEL = 76.00m

EXISTING SECTION -C-C- 1:100

0 Scale 1:100 5 10m

Amendments/Notes			
Rev.	Detail	By	Date

NORTH

All dimensions and levels to be checked on site by contractor prior to preparation of shop drawings and commencement of work on site.
This drawing and the copyrights and patents therein are the property of the Architect and may not be used or reproduced without consent.
This drawing is to be read in conjunction with all relevant consultants and/or specialist's drawings/documents and any discrepancies or variations are to be notified to the Architect before the affected work commences.
All works on site are to be carried out fully in accordance with current CDM regulations and recommendations, current Building Regulations, British Standards and Codes of Practice as appropriate.

Project

St. Johns Church Hall
Hallowell Road
Northwood

PLANNING APPLICATION

Drawing

EXISTING
SECTIONS

SEABROOK ARCHITECTS
CHARTERED ARCHITECTS
Unit17, Chiltern Court, Asheridge Road,
Chesham, Bucks HP5 2PX
Tel: 01494 778918
e-mail: info@seabrookarchitects.co.uk

Drawn By LL	Date Dec 2023
Checked By JS	Date 13.06.24
Approved By JS	Scale 100 @A1
Drawing No. 5530-PL-102	Rev.