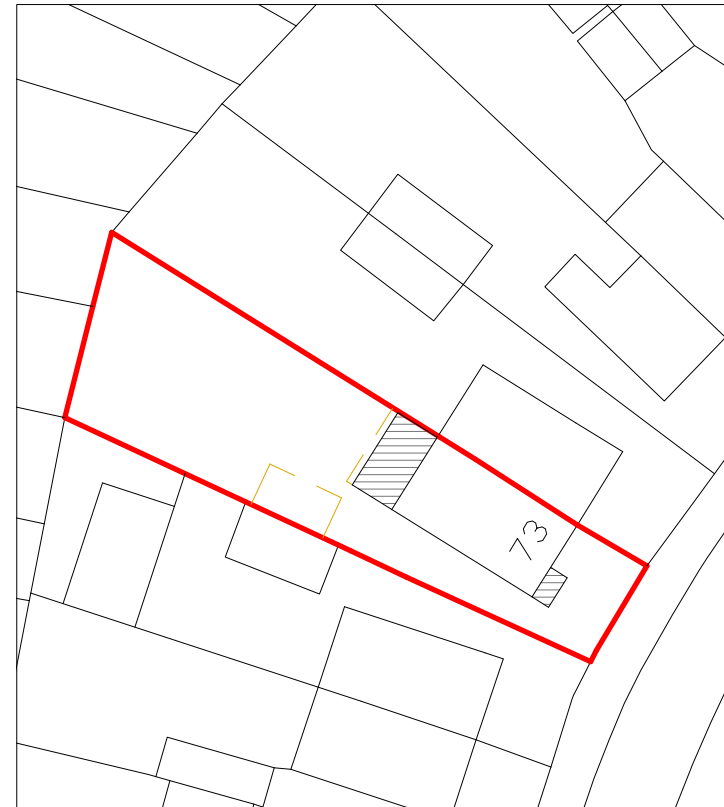
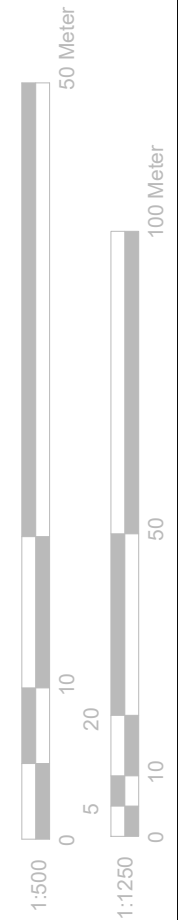
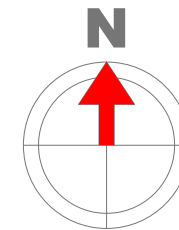


Location Plan
Scale 1:1250



Block Plan
Scale 1:500



GENERAL NOTES:

1. ALL DIMENSIONS ARE IN MILLIMETER.
2. VERIFY ALL DIMENSIONS AND CONDITIONS BEFORE BUILDING OR STARTING CONSTRUCTION. NOTIFY THE DESIGNER IMMEDIATELY OF ANY DISCREPANCY OR VARIATION.
3. ALL WORK TO COMPLY WITH CURRENT BUILDING REGULATIONS AND CODES OF PRACTICE

Title:

**Location &
Block Plans**



Site Address

73 Mansfield Drive,
Hayes.
UB4 8EB

Scale: 1:1250/500@A4

Date: 28/04/2026

Drawing No.:
2026/056 -07HH

Drawn By:
RO

Revision Date:

e.mail - faluckpatel@yahoo.com (M) +44 (0) 7871 466 254	

