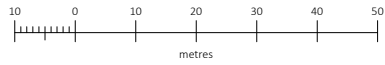
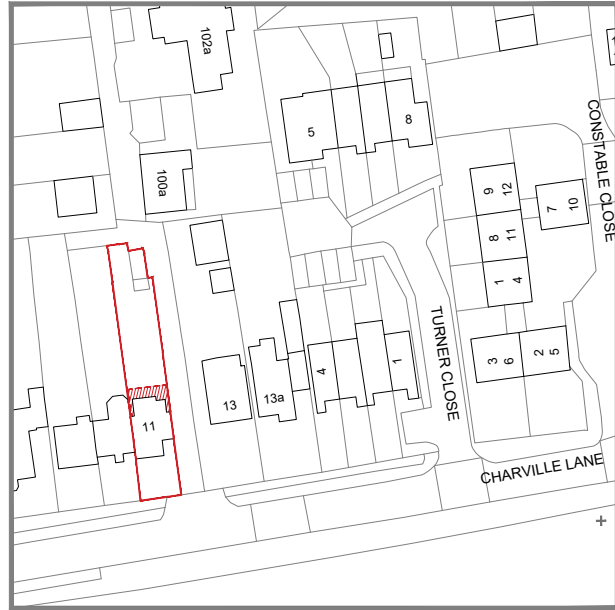
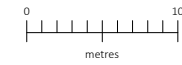


OS MAP - SCALE 1:1250



BLOCK PLAN - SCALE 1:500



© Crown copyright 2025 Ordnance Survey 100053143

A	AMENDED FOR PLANNING	HK	19/05/26
REV:	DESCRIPTION:	BY:	DATE:

STATUS: **PLANNING**

CLIENT: MR SINGH

PROJECT: 11 CHARVILLE LANE, HAYES, UB4 8PH

DRAWING TITLE: OS MAP

SCALE AT A4: 1:1250/1:500	DATE: 24/03/26	DRAWN: GB	CHECKED: GB
PROJECT NO: 25218	DRAWING NO: AD-OS	REVISION: A	



Amico Design Limited

Grange Park Court, 3 Roman Way,
Northampton, NN4 5EA

01604 871809

hello@amicodesign.co.uk

www.amicodesign.co.uk