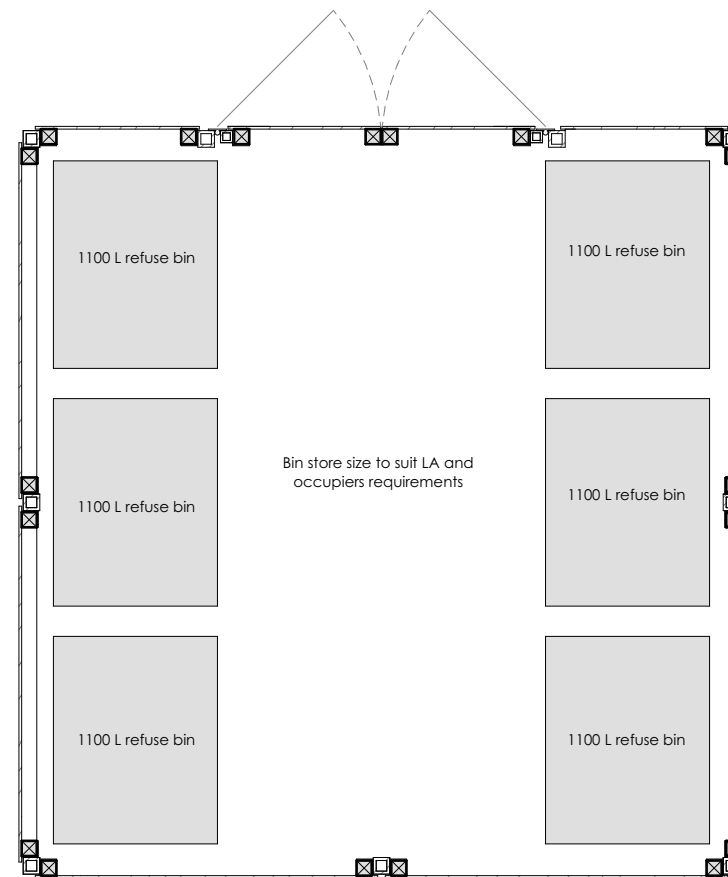
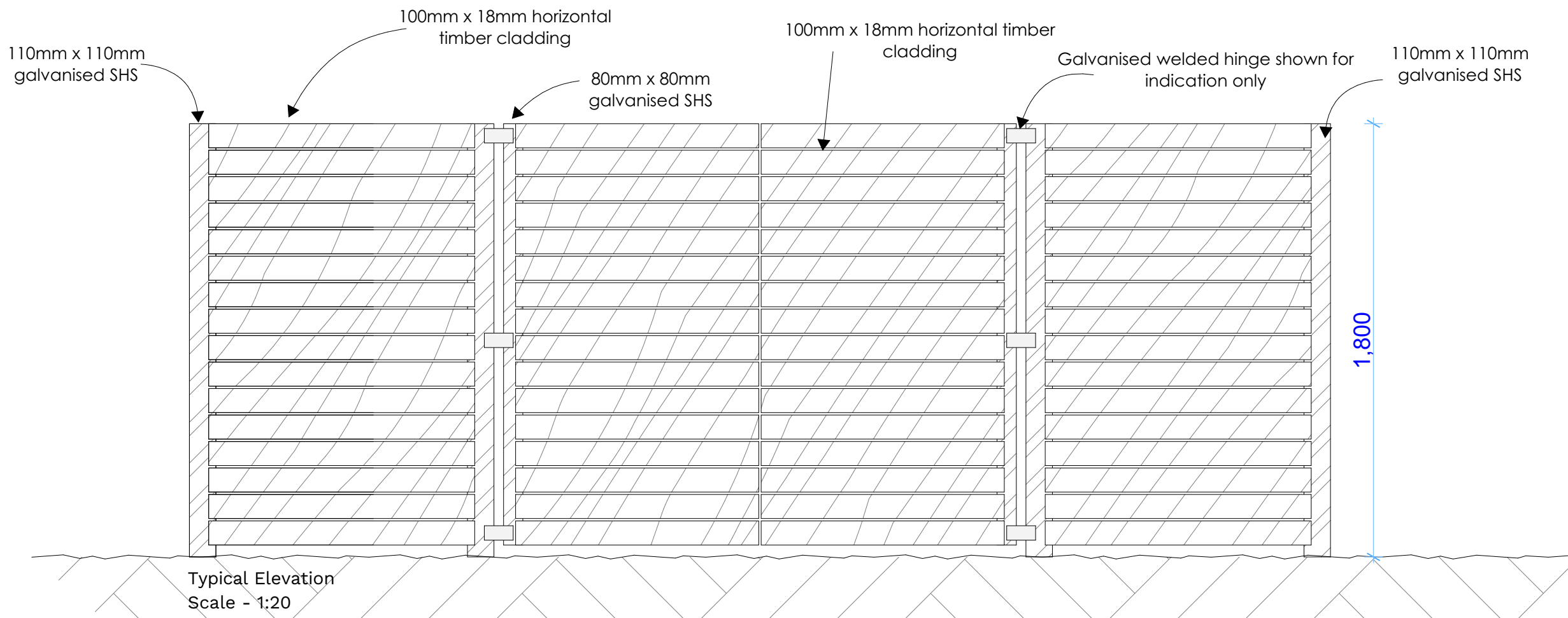


Typical Details  
Scale - 1:10



Layout Plan Scale - 1:50



Typical Elevation  
Scale - 1:20

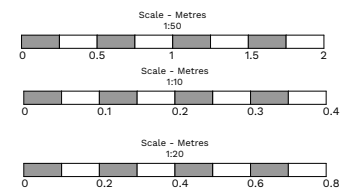
DO NOT SCALE THIS DOCUMENT - USE FIGURED DIMENSIONS ONLY  
ALL DIMENSIONS MUST BE CHECKED ON SITE PRIOR TO COMMENCEMENT OF ANY RELATED WORKS.

THIS DOCUMENT IS COPYRIGHT OF THE ORIGINATOR, IT MUST NOT BE ALTERED, REPRODUCED OR DISTRIBUTED WITHOUT PRIOR CONSENT.

THIS DOCUMENT MUST BE READ IN CONJUNCTION WITH ALL SUPPORTING DOCUMENTS PRODUCED BY THE ORIGINATOR AND OTHER PROJECT DISCIPLINES.

OS MAPPING OBTAINED FROM PROMAP LICENCE No. 100022432  
REPRODUCED BY BERRYS UNDER OS LICENCE No. 100003668

DISCLAIMER NOTES:



NORTH POINT:

**RIBA**   
Chartered Practice

41-43 SHIRETOWN HOUSE  
BROADSTREET  
HEREFORD  
HEREFORDSHIRE  
HR4 9AR

TEL: 01432 809836  
hereford@berrys.uk.com  
www.berrys.uk.com

ORIGINATING OFFICE:

Rev A	Planning	19.01.2023	CPS	RPS
REV	DESCRIPTION	DATE	BY	CHKD

**BERRYS**

STATUS:	PLANNING APPLICATION		
CLIENT:	LEITRIM PROPERTIES		
PROJECT:	Frogsditch, Shepiston Lane, Heathrow. UB3 1LL		
DRAWING:	Bin Store Details		
SCALE @ A3	DRAWN BY:	CHKD BY:	DATE:
1:20, 1:50, 1:10	CPS	RPS	Jan 2023
DRAWING No:			
WA44182_PL_02_A			