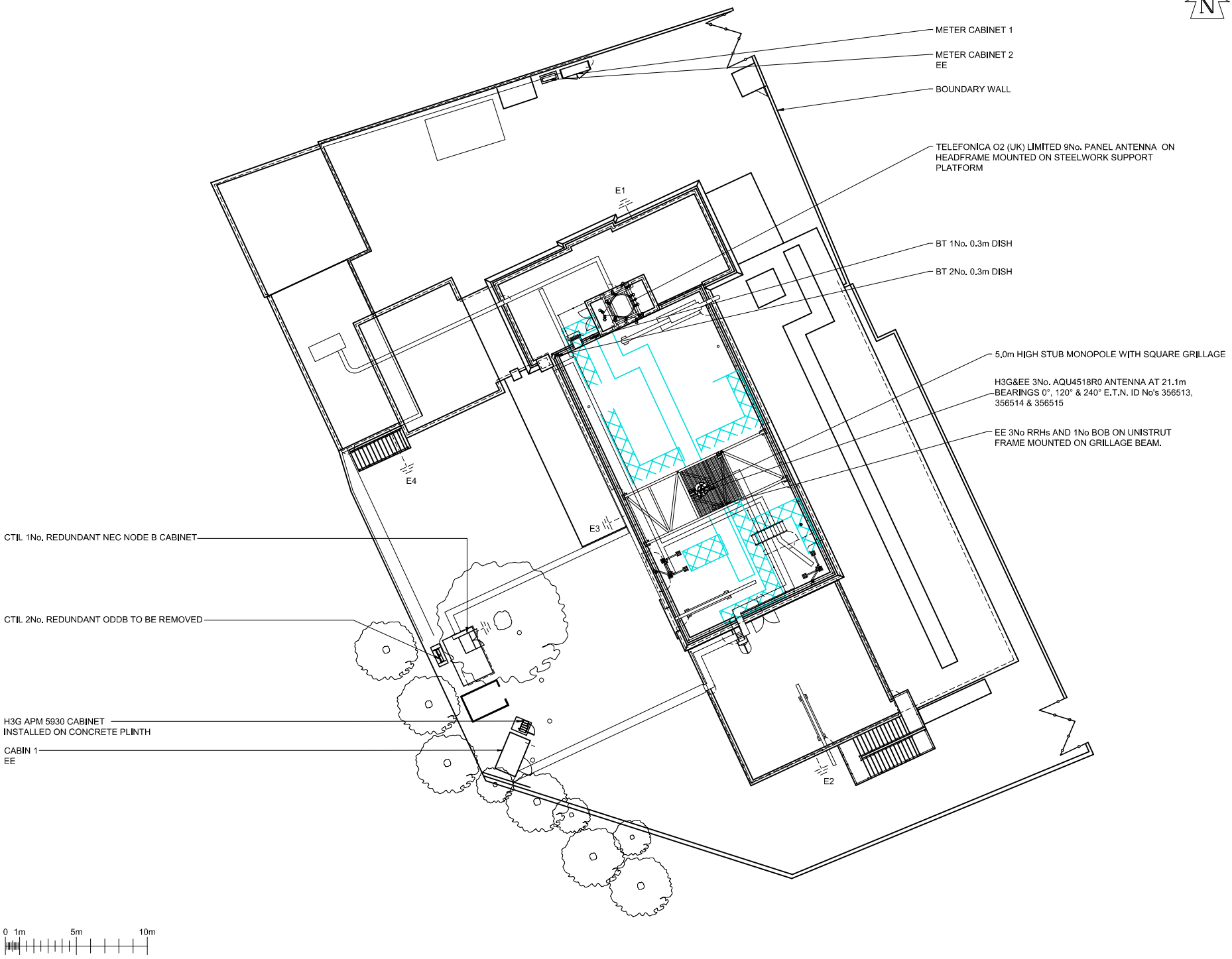


©2020 Cellnex
All rights reserved. No part of this publication may be reproduced, stored in a retrieval system or transmitted in any form or by any means (Electronic, Mechanical, Photocopying, Recording or otherwise), without the prior written consent of the Company.

NOTES

UNDERGROUND SERVICES

UNDERGROUND SERVICES ARE INDICATIVE ONLY. POSITIONS SHOULD BE CONFIRMED ON SITE PRIOR TO ANY DEVELOPMENT

DRAINAGE
DUCTS
FEEDERS
FENCE PLAN
GAS
LIGHTNING PROTECTION - EARTHING
POWER
SERVICES UNKNOWN
TELECOMS
WATER

ACCESS ARRANGEMENTS

KEYS:-

ARQIVA GATE KEY 1
B KEY 2
C KEY 3
LEGGE KEY 4

SURVEY REQUIRED TO CONFIRM ACCESS KEYS FOR REMAINING ROOMS AND SITE ENTRANCE

BT SKYLINE No.

HA0019

| ISS | REVISION | DATE | DRN | APP |
|---|---|---|---|---|
| 26 | PROJ No 238816 PLANNING | 24/11/21 | WHP | WHP |
| 25 | PROJ No 212204 PLANNING | 07/05/21 | DAL | DAL |
| 24 | PROJ No 231660 MINOR AMEND | 16/12/20 | HFC | HFC |
| 23 | PROJ No 231660 PLANNING ISSUE | 03/12/20 | HFC | HFC |
| 22 | PROJ No 216790 MASTER UPDATE | 17/04/20 | TCS | MF |

cellnex
driving telecom connectivity

CELLNEX UK
R+, 4TH FLOOR, 2 BLAGRAVE STREET, READING, RG1 1AZ
Tel. 020 4526 8553

SITE No 164967
RUISLIP TE
HIGH STREET
RUISLIP
HILLINGDON
GREATER LONDON 3
HA4 7BJ

NGR TQ 09080 87490

OS GRID 509080 187490

TITLE
SITE PLAN
EXISTING
H3G & EE

SCALE 1:250

| | | |
|---|---|---|
| DRAWN | IM | 19/08/11 |
| APPROVED | WHP | 24/11/21 |

DRG No. 164967-00-000-MD026 Sheet 1 of 1 Rev 26

A3

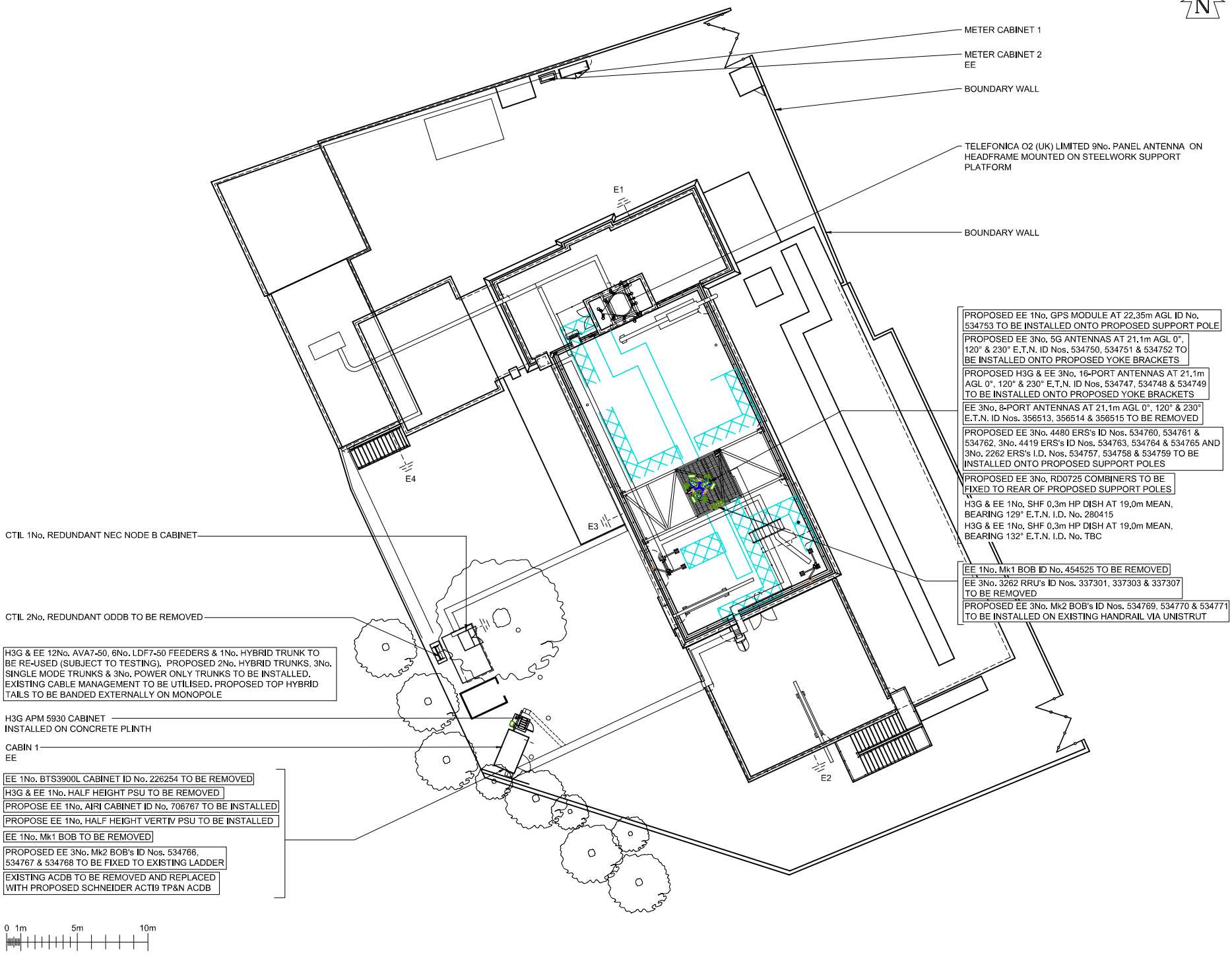


©2020 Cellnex
All rights reserved. No part of this publication may be reproduced, stored in a retrieval system or transmitted in any form or by any means (Electronic, Mechanical, Photocopying, Recording or otherwise), without the prior written consent of the Company.

NOTES

UNDERGROUND SERVICES

UNDERGROUND SERVICES ARE INDICATIVE ONLY. POSITIONS SHOULD BE CONFIRMED ON SITE PRIOR TO ANY DEVELOPMENT

DRAINAGE
DUCTS
FEEDERS
FENCE PLAN
GAS
LIGHTNING PROTECTION - EARTHING
POWER
SERVICES UNKNOWN
TELECOMS
WATER

ACCESS ARRANGEMENTS

KEYS:-

ARQIVA GATE KEY 1
B KEY 2
C KEY 3
LEGGE KEY 4

SURVEY REQUIRED TO CONFIRM ACCESS KEYS FOR REMAINING ROOMS AND SITE ENTRANCE

BT SKYLINE No.

HA0019

| ISS | REVISION | DATE | DRN | APP |
|---|---|---|---|---|
| 26 | PROJ No 238816 PLANNING | 24/11/21 | WHP | WHP |
| 25 | PROJ No 212204 PLANNING | 07/05/21 | DAL | DAL |
| 24 | PROJ No 231660 MINOR AMEND | 16/12/20 | HFC | HFC |
| 23 | PROJ No 231660 PLANNING ISSUE | 03/12/20 | HFC | HFC |
| 22 | PROJ No 216790 MASTER UPDATE | 17/04/20 | TCS | MF |

cellnex
driving telecom connectivity

CELLNEX UK
R+, 4TH FLOOR, 2 BLAGRAVE STREET, READING, RG1 1AZ
Tel. 020 4526 8553

SITE No 164967
RUISLIP TE
HIGH STREET
RUISLIP
HILLINGDON
GREATER LONDON 3
HA4 7BJ

NGR TQ 09080 87490
OS GRID 509080 187490

TITLE
SITE PLAN
PROPOSED
H3G & EE

SCALE 1:250

| | | |
|---|---|---|
| DRAWN | IM | 19/08/11 |
| APPROVED | WHP | 24/11/21 |

DRG No. 164967-00-001-MD026 Sheet 1 of 1 Rev 26

A3

©2020 Cellnex
All rights reserved. No part of this publication may be reproduced, stored in a retrieval system or transmitted in any form or by any means (Electronic, Mechanical, Photocopying, Recording or otherwise), without the prior written consent of the Company.

NOTES

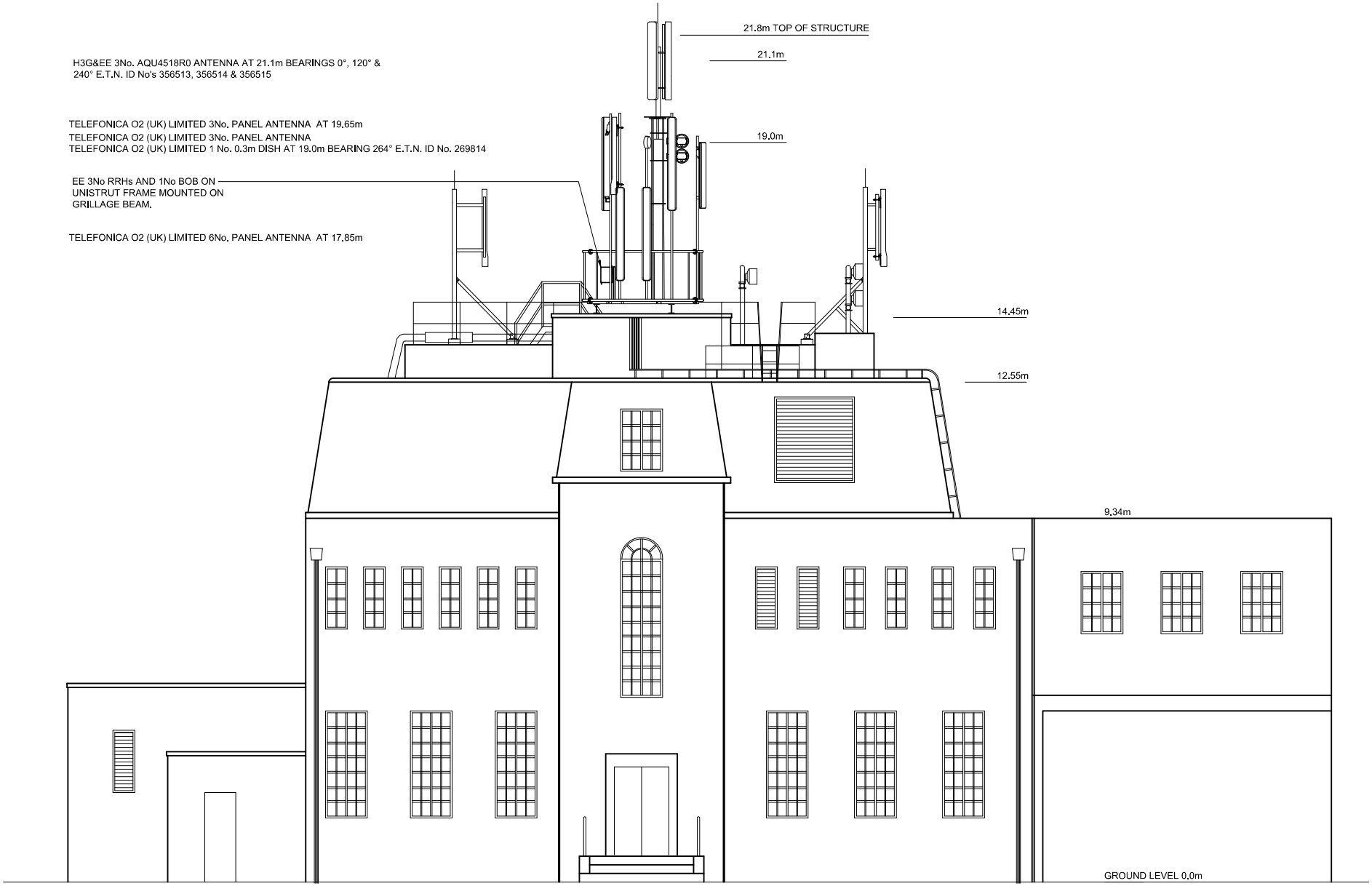


0 1m 2m 3m 4m 5m
0.5m

NORTH WEST ELEVATION

BT SKYLINE No.
HA0019

| ISS | REVISION | DATE | DRN | APP |
|---|---|---|---|---|
| 26 | PROJ No 238816 PLANNING | 24/11/21 | WHP | WHP |
| 25 | PROJ No 212204 PLANNING | 07/05/21 | DAL | DAL |
| 24 | PROJ No 231660 MINOR AMEND | 16/12/20 | HFC | HFC |
| 23 | PROJ No 231660 PLANNING ISSUE | 03/12/20 | HFC | HFC |
| 22 | PROJ No 216790 MASTER UPDATE | 17/04/20 | TCS | MF |

cellnex
driving telecom connectivity

CELLNEX UK
R+, 4TH FLOOR, 2 BLAGRAVE STREET, READING, RG1 1AZ
Tel. 020 4526 8553

SITE No 164967
RUISLIP TE
HIGH STREET
RUISLIP
HILLINGDON
GREATER LONDON 3
HA4 7BJ

NGR TQ 09080 87490
OS GRID 509080 187490

TITLE
ELEVATION
EXISTING
H3G & EE

SCALE 1:100

| | | |
|---|---|---|
| DRAWN | IM | 19/08/11 |
| APPROVED | WHP | 24/11/21 |

DRG No. 164967-00-002-MD026 Sheet 1 of 1 Rev 26

A3

PROPOSED EE 1No. GPS MODULE AT 22.35m AGL ID No. 534753 TO BE INSTALLED ONTO PROPOSED SUPPORT POLE

EE 1No. Mk1 BOB ID No. 454525 TO BE REMOVED (BEHIND)

EE 3No. 3262 RRU's ID Nos. 337301, 337303 & 337307 TO BE REMOVED (BEHIND)

PROPOSED EE 3No. Mk2 BOB's ID Nos. 534769, 534770 & 534771 TO BE INSTALLED ON EXISTING HANDRAIL VIA UNISTRUT (BEHIND)

PROPOSED EE 3No. 5G ANTENNAS AT 21.1m AGL 0°, 120° & 230° E.T.N. ID Nos. 534750, 534751 & 534752 TO BE INSTALLED ONTO PROPOSED YOKE BRACKETS

PROPOSED H3G & EE 3No. 16-PORT ANTENNAS AT 21.1m AGL 0°, 120° & 230° E.T.N. ID Nos. 534747, 534748 & 534749 TO BE INSTALLED ONTO PROPOSED YOKE BRACKETS

EE 3No. 8-PORT ANTENNAS AT 21.1m AGL 0°, 120° & 230° E.T.N. ID Nos. 356513, 356514 & 356515 TO BE REMOVED

PROPOSED EE 3No. 4480 ERS's ID Nos. 534760, 534761 & 534762, 3No. 4419 ERS's ID Nos. 534763, 534764 & 534765 AND 3No. 2262 ERS's I.D. Nos. 534757, 534758 & 534759 TO BE INSTALLED ONTO PROPOSED SUPPORT POLES

PROPOSED EE 3No. RD0725 COMBINERS TO BE FIXED TO REAR OF PROPOSED SUPPORT POLES

H3G & EE 1No. SHF 0.3m HP DISH AT 19.0m MEAN, BEARING 129° E.T.N. I.D. No. 280415

H3G & EE 1No. SHF 0.3m HP DISH AT 19.0m MEAN, BEARING 132° E.T.N. I.D. No. TBC

H3G & EE 12No. AVA7-50, 6No. LDF7-50 FEEDERS & 1No. HYBRID TRUNK TO BE RE-USED (SUBJECT TO TESTING). PROPOSED 2No. HYBRID TRUNKS, 3No. SINGLE MODE TRUNKS & 3No. POWER ONLY TRUNKS TO BE INSTALLED. EXISTING CABLE MANAGEMENT TO BE UTILISED. PROPOSED TOP HYBRID TAILS TO BE BANDED EXTERNALLY ON MONOPOLE

PROPOSED 6No. YOKE BRACKETS & 6No. CHS60.3Øx5mm, 2.5m LONG ANTENNA SUPPORT POLES TO BE INSTALLED. PROPOSED SPINE c/w BRACKETS TO REPLACE EXISTING ONE.

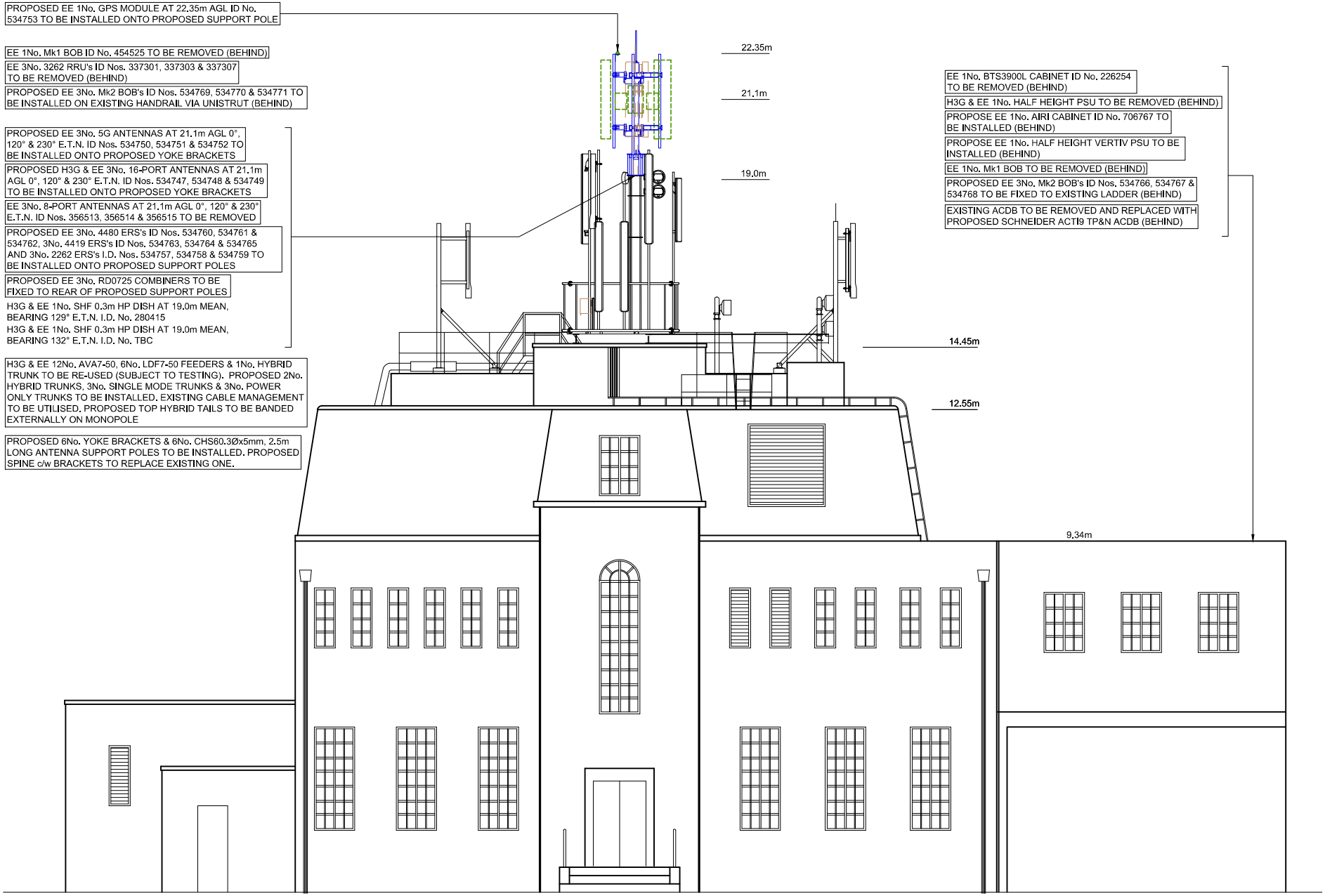


EE 1No. BTS3900L CABINET ID No. 226254 TO BE REMOVED (BEHIND)

H3G & EE 1No. HALF HEIGHT PSU TO BE REMOVED (BEHIND)

PROPOSE EE 1No. AIRI CABINET ID No. 706767 TO BE INSTALLED (BEHIND)

PROPOSE EE 1No. HALF HEIGHT VERTIV PSU TO BE INSTALLED (BEHIND)

EE 1No. Mk1 BOB TO BE REMOVED (BEHIND)

PROPOSED EE 3No. Mk2 BOB's ID Nos. 534766, 534767 & 534768 TO BE FIXED TO EXISTING LADDER (BEHIND)

EXISTING ACDB TO BE REMOVED AND REPLACED WITH PROPOSED SCHNEIDER ACTI9 TP&N ACDB (BEHIND)

0 1m 2m 3m 4m 5m
0.5m

NORTH WEST ELEVATION

©2020 Cellnex
All rights reserved. No part of this publication may be reproduced, stored in a retrieval system or transmitted in any form or by any means (Electronic, Mechanical, Photocopying, Recording or otherwise), without the prior written consent of the Company.

NOTES

BT SKYLINE No.
HA0019

| ISS | REVISION | DATE | DRN | APP |
|---|---|---|---|---|
| 26 | PROJ No 238816 PLANNING | 24/11/21 | WHP | WHP |
| 25 | PROJ No 212204 PLANNING | 07/05/21 | DAL | DAL |
| 24 | PROJ No 231660 MINOR AMEND | 16/12/20 | HFC | HFC |
| 23 | PROJ No 231660 PLANNING ISSUE | 03/12/20 | HFC | HFC |
| 22 | PROJ No 216790 MASTER UPDATE | 17/04/20 | TCS | MF |

cellnex
driving telecom connectivity
CELLNEX UK
R+, 4TH FLOOR, 2 BLAGRAVE STREET, READING, RG1 1AZ
Tel. 020 4526 8553

SITE No 164967
RUISLIP TE
HIGH STREET
RUISLIP
HILLINGDON
GREATER LONDON 3
HA4 7BJ

NGR TQ 09080 87490
OS GRID 509080 187490

TITLE
ELEVATION
PROPOSED
H3G & EE

SCALE 1:100

| | | |
|---|---|---|
| DRAWN | IM | 19/08/11 |
| APPROVED | WHP | 24/11/21 |

DRG No. 164967-00-003-MD026 Sheet 1 of 1 Rev 26

A3

©2020 Cellnex
All rights reserved. No part of this publication may be reproduced, stored in a retrieval system or transmitted in any form or by any means (Electronic, Mechanical, Photocopying, Recording or otherwise), without the prior written consent of the Company.

NOTES

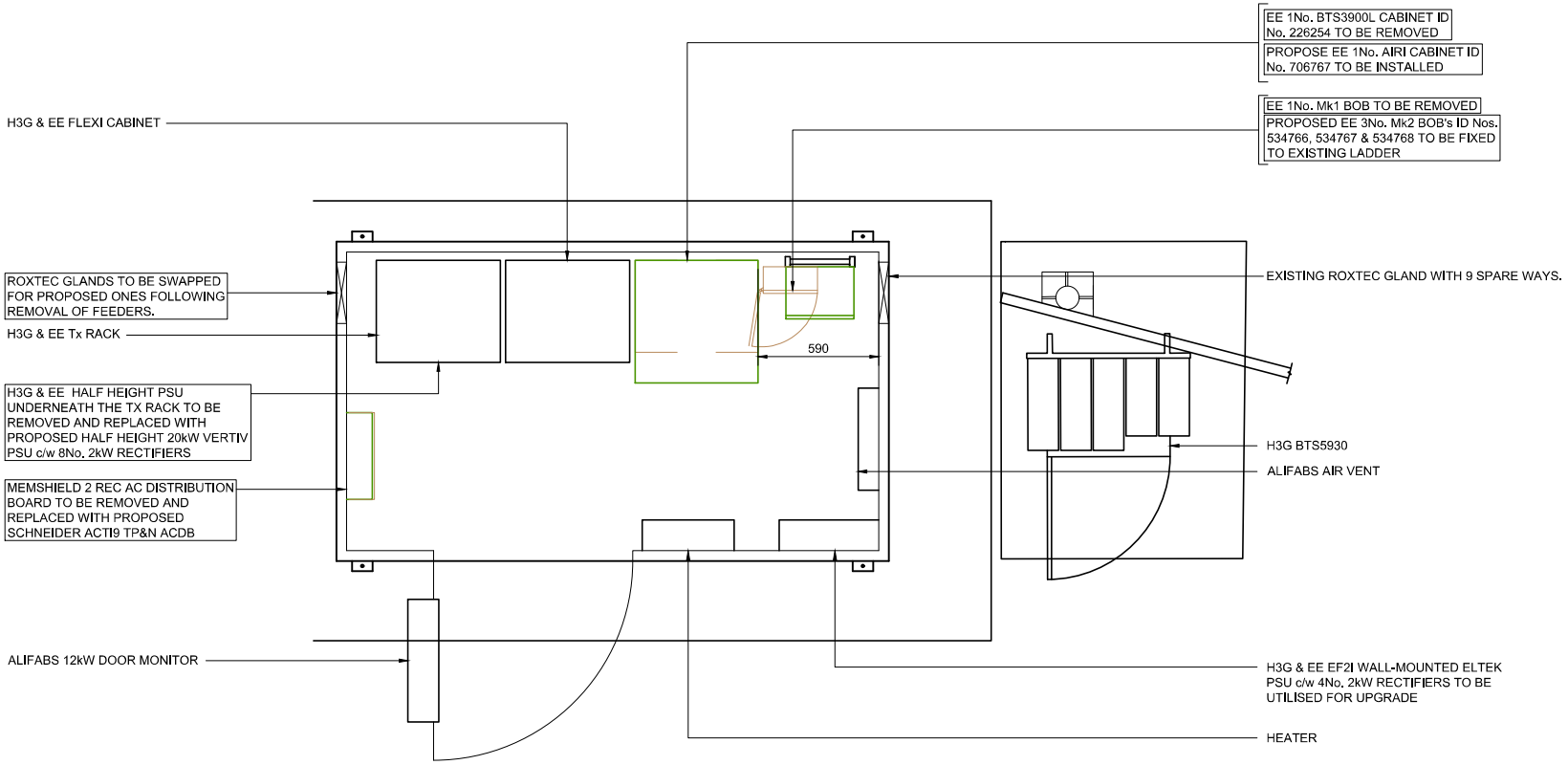


CABIN 1 EE & OUTDOOR EQUIPMENT PLAN

0 0.5m 1m
0.1m

FEINT DETAILS INDICATE LOCATIONS RESERVED FOR OTHER PROPOSALS WHICH MAY BE THE SUBJECT OF SEPARATE APPLICATIONS

| | | | | |
|---|---|---|---|---|
| PROJECT No. | 238816 | | | |
| CELL No. | 98260 | | | |
| BT SKYLINE No. | HA0019 | | | |
| 26 | PROJ No 238816 PLANNING | 24/11/21 | WHP | WHP |
| 25 | PROJ No 212204 PLANNING | 07/05/21 | DAL | DAL |
| 24 | PROJ No 231660 MINOR AMEND | 16/12/20 | HFC | HFC |
| 23 | PROJ No 231660 PLANNING ISSUE | 03/12/20 | HFC | HFC |
| 22 | PROJ No 216790 MASTER UPDATE | 17/04/20 | TCS | MF |
| ISS | REVISION | DATE | DRN | APP |

cellnex
driving telecom connectivity

CELLNEX UK
R+, 4TH FLOOR, 2 BLAGRAVE STREET, READING, RG1 1AZ
Tel. 020 4526 8553

SITE No 164967
RUISLIP TE
HIGH STREET
RUISLIP
HILLINGDON
GREATER LONDON 3
HA4 7BJ

NGR TQ 09080 87490
OS GRID 509080 187490

TITLE
EQUIPMENT PLAN
PROPOSED
H3G & EE

SCALE 1:25

| | | |
|---|---|---|
| DRAWN | IM | 19/08/11 |
| APPROVED | WHP | 24/11/21 |

DRG No. 164967-02-101-MD026 Sheet 1 of 1 Rev 26

A3

©2020 Cellnex
All rights reserved. No part of this publication may be reproduced, stored in a retrieval system or transmitted in any form or by any means (Electronic, Mechanical, Photocopying, Recording or otherwise), without the prior written consent of the Company.

NOTES

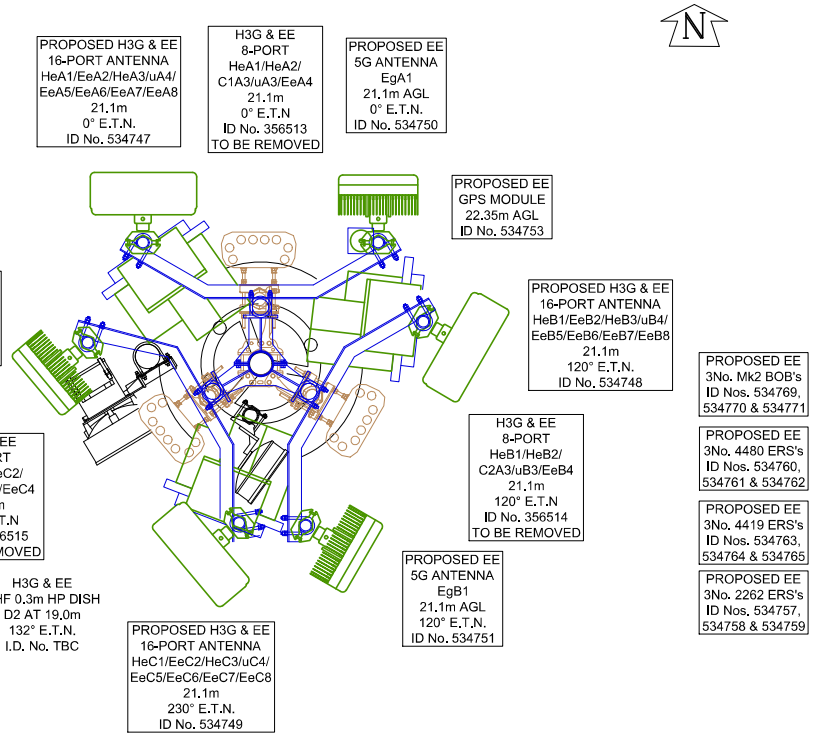


TOWER PLAN AT 21.1m

SCALE 1:25

| PROJECT No. | 238816 |
|---|---|
| CELL No. | 98260 |

BT SKYLINE No.

HA0019

| ISS | REVISION | DATE | DRN | APP |
|---|---|---|---|---|
| 26 | PROJ No 238816 PLANNING | 24/11/21 | WHP | WHP |
| 25 | PROJ No 212204 PLANNING | 07/05/21 | DAL | DAL |
| 24 | PROJ No 231660 MINOR AMEND | 16/12/20 | HFC | HFC |
| 23 | PROJ No 231660 PLANNING ISSUE | 03/12/20 | HFC | HFC |
| 22 | PROJ No 216790 MASTER UPDATE | 17/04/20 | TCS | MF |

cellnex
driving telecom connectivity
CELLNEX UK
R+, 4TH FLOOR, 2 BLAGRAVE STREET, READING, RG1 1AZ
Tel. 020 4526 8553

SITE No 164967
RUISLIP TE
HIGH STREET
RUISLIP
HILLINGDON
GREATER LONDON 3
HA4 7BJ

NGR TQ 09080 87490

OS GRID 509080 187490

TITLE
ANTENNA PLAN
PROPOSED
H3G & EE

SCALE 1:25

| | | |
|---|---|---|
| DRAWN | IM | 19/08/11 |
| APPROVED | WHP | 24/11/21 |

DRG No. 164967-02-151-MD026 Sheet 1 of 1 Rev 26

FEINT DETAILS INDICATE LOCATIONS RESERVED FOR OTHER PROPOSALS WHICH MAY BE THE SUBJECT OF SEPARATE APPLICATIONS

0 0.5m 1m
0.1m

A3

## ANTENNA DETAILS TO BE REMOVED

| I.D. No. | ITEM | FREQUENCY | BEARING | MEAN HEIGHT | TYPE/SIZE | No. OF PORTS | RET/ VET | MECH TILT | ELEC TILT | FEEDER TYPE | FEEDER QTY | FEEDER LENGTH | MHA/RRU TYPE | BOTTOM JUMPER LENGTH | ANTENNA JUMPER LENGTH | OVERALL SYSTEM LOSS |
|---|---|---|---|---|---|---|---|---|---|---|---|---|---|---|---|---|
| 356513 | HeA1 | 800 | 0°E.T.N. | 21.1m | AQU4518R0 | 8 | RET | 0° | - | AVA7-50 | 2 | 71.0m | ATA802000 | 2.0m | 2.0m | -2.65 |
| | HeA2 | 1800 | | | | | RET | 0° | - | AVA7-50 | 2 | 71.0m | RD0516 | 2.0m | 2.0m | -4.02 |
| | C1A3/uA3 | 1800/2100 | | | | | RET | 0° | - | LDF7-50 | 2 | 71.0m | TMA2053 | 2.0m | 2.0m | -4.65 |
| | EeA4 | 2600 | | | | | RET | 0° | - | FIBRE | 1 | 60.0m | 2600 RRU | 5.0m | 2.0m | -0.63 |
| 356514 | HeB1 | 800 | 120°E.T.N. | 21.1m | AQU4518R0 | 8 | RET | 0° | - | AVA7-50 | 2 | 71.0m | ATA802000 | 2.0m | 2.0m | -2.65 |
| | HeB2 | 1800 | | | | | RET | 0° | - | AVA7-50 | 2 | 71.0m | RD0516 | 2.0m | 2.0m | -4.02 |
| | C2A3/uB3 | 1800/2100 | | | | | RET | 0° | - | LDF7-50 | 2 | 71.0m | TMA2053 | 2.0m | 2.0m | -4.65 |
| | EeB4 | 2600 | | | | | RET | 0° | - | FIBRE | 1 | 60.0m | 2600 RRU | 5.0m | 2.0m | -0.63 |
| 356515 | HeC1 | 800 | 230°E.T.N. | 21.1m | AQU4518R0 | 8 | RET | 0° | - | AVA7-50 | 2 | 71.0m | ATA802000 | 2.0m | 2.0m | -2.65 |
| | HeC2 | 1800 | | | | | RET | 0° | - | AVA7-50 | 2 | 71.0m | RD0516 | 2.0m | 2.0m | -4.02 |
| | C3A3/uC3 | 1800/2100 | | | | | RET | 0° | - | LDF7-50 | 2 | 71.0m | TMA2053 | 2.0m | 2.0m | -4.65 |
| | EeC4 | 2600 | | | | | RET | 0° | - | FIBRE | 1 | 60.0m | 2600 RRU | 5.0m | 2.0m | -0.63 |

## PROPOSED ANTENNA DETAILS

| ID No. | OPERATOR | FUNCTION | BEARING | MEAN HEIGHT | ANTENNA TYPE/SIZE | No. OF PORTS | RET/ VET | MAIN FEEDER TYPE | FEEDER QTY | FEEDER LENGTH | BTM HYBRID TAIL LENGTH | DC/FIBRE TRUNK LENGTH | TOP HYBRID TAIL LENGTH | RRU | RRU - ANTENNA JUMPER LENGTH | RRU - ANTENNA FEEDER TYPE | MHA TYPE | ANTENNA JUMPER LENGTH | OVERALL SYSTEM LOSS |
|---|---|---|---|---|---|---|---|---|---|---|---|---|---|---|---|---|---|---|---|
| 534747 | HeA1 | 800 | 0° E.T.N | 21.1m | RRZZHHTT-65B-R6H4 | 16 | - | AVA7-50 | 2 | 71.0m | - | 60.0m | - | - | - | - | ATA802000 | 2.0m | -2.65 |
| | EeA2 | 700/800 | | | | | - | | | | 3.0m | | 10.0m | 2262 | 2.0m | 2 x LDF4-50 | - | 2.0m | -1.75 |
| | HeA3 | 1800 | | | | | - | AVA7-50 | 2 | 71.0m | - | | - | - | - | - | RD0516 | 2.0m | -4.65 |
| | uA4 | 1800/2100 | | | | | - | LDF7-50 | 2 | 71.0m | - | | - | - | - | - | TMA2053 | 2.0m | -4.02 |
| | EeA5 | 1800/2100 | | | | | RET | 1x HYBRID TRUNK 1x SINGLE TRUNK 1x POWER ONLY | | - | 3.0m | | 10.0m | 4480 | 2.0m | 2 x LDF4-50 | - | - | -0.22 |
| | EeA6 | 1800/2100 | | | | | RET | | | | 3.0m | | 10.0m | | 2.0m | 2 x LDF4-50 | - | - | -0.22 |
| | EeA7 | 2600 | | | | | - | | | | 3.0m | | 10.0m | 4419 | 2.0m | 2 x LDF4-50 | - | - | -0.25 |
| | EeA8 | 2600 | | | | | - | | | | 3.0m | | 10.0m | | 2.0m | 2 x LDF4-50 | - | - | -0.25 |
| 534750 | EgA1 | 3500 | 0° E.T.N | 21.1m | AIR 3278 | - | - | | | | 3.0m | | 10.0m | - | - | - | - | - | - |
| 534748 | HeB1 | 800 | 120° E.T.N | 21.1m | RRZZHHTT-65B-R6H4 | 16 | - | AVA7-50 | 2 | 71.0m | - | 60.0m | - | - | - | - | ATA802000 | 2.0m | -2.65 |
| | EeB2 | 700 | | | | | - | | | | 3.0m | | 10.0m | 2262 | 2.0m | 2 x LDF4-50 | - | 2.0m | -1.75 |
| | HeB3 | 1800 | | | | | - | AVA7-50 | 2 | 71.0m | - | | - | - | - | - | RD0516 | 2.0m | -4.65 |
| | uB4 | 1800/2100 | | | | | - | LDF7-50 | 2 | 71.0m | - | | - | - | - | - | TMA2053 | 2.0m | -4.02 |
| | EeB5 | 1800/2100 | | | | | RET | 1x HYBRID TRUNK 1x SINGLE TRUNK 1x POWER ONLY | | - | 3.0m | | 10.0m | 4480 | 2.0m | 2 x LDF4-50 | - | - | -0.22 |
| | EeB6 | 1800/2100 | | | | | RET | | | | 3.0m | | 10.0m | | 2.0m | 2 x LDF4-50 | - | - | -0.22 |
| | EeB7 | 2600 | | | | | - | | | | 3.0m | | 10.0m | 4419 | 2.0m | 2 x LDF4-50 | - | - | -0.25 |
| | EeB8 | 2600 | | | | | - | | | | 3.0m | | 10.0m | | 2.0m | 2 x LDF4-50 | - | - | -0.25 |
| 534751 | EgB1 | 3500 | 120° E.T.N | 21.1m | AIR 3278 | - | - | | | | 3.0m | | 10.0m | - | - | - | - | - | - |
| 534749 | HeC1 | 800 | 230° E.T.N | 21.1m | RRZZHHTT-65B-R6H4 | 16 | - | AVA7-50 | 2 | 71.0m | - | 60.0m | - | - | - | - | ATA802000 | 2.0m | -2.65 |
| | EeC2 | 700 | | | | | - | | | | 3.0m | | 10.0m | 2262 | 2.0m | 2 x LDF4-50 | - | 2.0m | -1.75 |
| | HeC3 | 1800 | | | | | - | AVA7-50 | 2 | 71.0m | - | | - | - | - | - | RD0516 | 2.0m | -4.65 |
| | uC4 | 1800/2100 | | | | | - | LDF7-50 | 2 | 71.0m | - | | - | - | - | - | TMA2053 | 2.0m | -4.02 |
| | EeC5 | 1800/2100 | | | | | RET | 1x HYBRID TRUNK 1x SINGLE TRUNK 1x POWER ONLY | | - | 3.0m | | 10.0m | 4480 | 2.0m | 2 x LDF4-50 | - | - | -0.22 |
| | EeC6 | 1800/2100 | | | | | RET | | | | 3.0m | | 10.0m | | 2.0m | 2 x LDF4-50 | - | - | -0.22 |
| | EeC7 | 2600 | | | | | - | | | | 3.0m | | 10.0m | 4419 | 2.0m | 2 x LDF4-50 | - | - | -0.25 |
| | EeC8 | 2600 | | | | | - | | | | 3.0m | | 10.0m | | 2.0m | 2 x LDF4-50 | - | - | -0.25 |
| 534752 | EgC1 | 3500 | 230° E.T.N | 21.1m | AIR 3278 | - | - | | | | 3.0m | | 10.0m | - | - | - | - | - | - |

H3G & EE 12No. AVA7-50, 6No. LDF7-50 FEEDERS & 1No. HYBRID TRUNK TO BE RE-USED (SUBJECT TO TESTING). PROPOSED 2No. HYBRID TRUNKS, 3No. SINGLE MODE TRUNKS & 3No. POWER ONLY TRUNKS TO BE INSTALLED.

## PROPOSED GPS DETAILS

| I.D. No. | TYPE / SIZE | MEAN HEIGHT | FEEDER LENGTH | FEEDER TYPE | No. OF FEEDERS |
|---|---|---|---|---|---|
| 534753 | UHF GPS MODULE | 22.35m | 70.0m | RG213 | 1 |

## DISH DETAILS

| I.D. No. | ITEM | TYPE / SIZE | BEARING | MEAN HEIGHT | FEEDER LENGTH | FEEDER TYPE | No. OF FEEDERS | No. OF REMOTE ODU's |
|---|---|---|---|---|---|---|---|---|
| 280415 | D1 | SHF 0.3m HP DISH | 129°E.T.N. | 19.0m | 70.0m | LDF4-50A | 1 | 0 |
| TBC | D2 | SHF 0.3m HP DISH | 132°E.T.N. | 19.0m | 70.0m | LDF4-50A | 1 | 0 |

FEINT DETAILS INDICATE LOCATIONS RESERVED FOR OTHER PROPOSALS WHICH MAY BE THE SUBJECT OF SEPARATE APPLICATIONS

©2020 Cellnex
All rights reserved. No part of this publication may be reproduced, stored in a retrieval system or transmitted in any form or by any means (Electronic, Mechanical, Photocopying, Recording or otherwise), without the prior written consent of the Company.

NOTES

PROJECT No. 238816

CELL No. 98260

BT SKYLINE No.

HA0019

| ISS | REVISION | DATE | DRN | APP |
|---|---|---|---|---|
| 26 | PROJ No 238816 PLANNING | 24/11/21 | WHP | WHP |
| 25 | PROJ No 212204 PLANNING | 07/05/21 | DAL | DAL |
| 24 | PROJ No 231660 MINOR AMEND | 16/12/20 | HFC | HFC |
| 23 | PROJ No 231660 PLANNING ISSUE | 03/12/20 | HFC | HFC |
| 22 | PROJ No 216790 MASTER UPDATE | 17/04/20 | TCS | MF |

cellnex
driving telecom connectivity
CELLNEX UK
R+, 4TH FLOOR, 2 BLAGRAVE STREET, READING, RG1 1AZ
Tel. 020 4526 8553

SITE No 164967
RUISLIP TE
HIGH STREET
RUISLIP
HILLINGDON
GREATER LONDON 3
HA4 7BJ

NGR TQ 09080 87490

OS GRID 509080 187490

TITLE
ANTENNA SCHEDULES
PROPOSED
H3G & EE

SCALE NTS

| | | |
|---|---|---|
| DRAWN | IM | 19/08/11 |
| APPROVED | WHP | 24/11/21 |

DRG No. 164967-02-152-MD026 Sheet 1 of 1 Rev 26

A3

©2020 Cellnex
All rights reserved. No part of this publication may be reproduced, stored in a retrieval system or transmitted in any form or by any means (Electronic, Mechanical, Photocopying, Recording or otherwise), without the prior written consent of the Company.

NOTES

## EXISTING ANTENNA SCHEMATIC

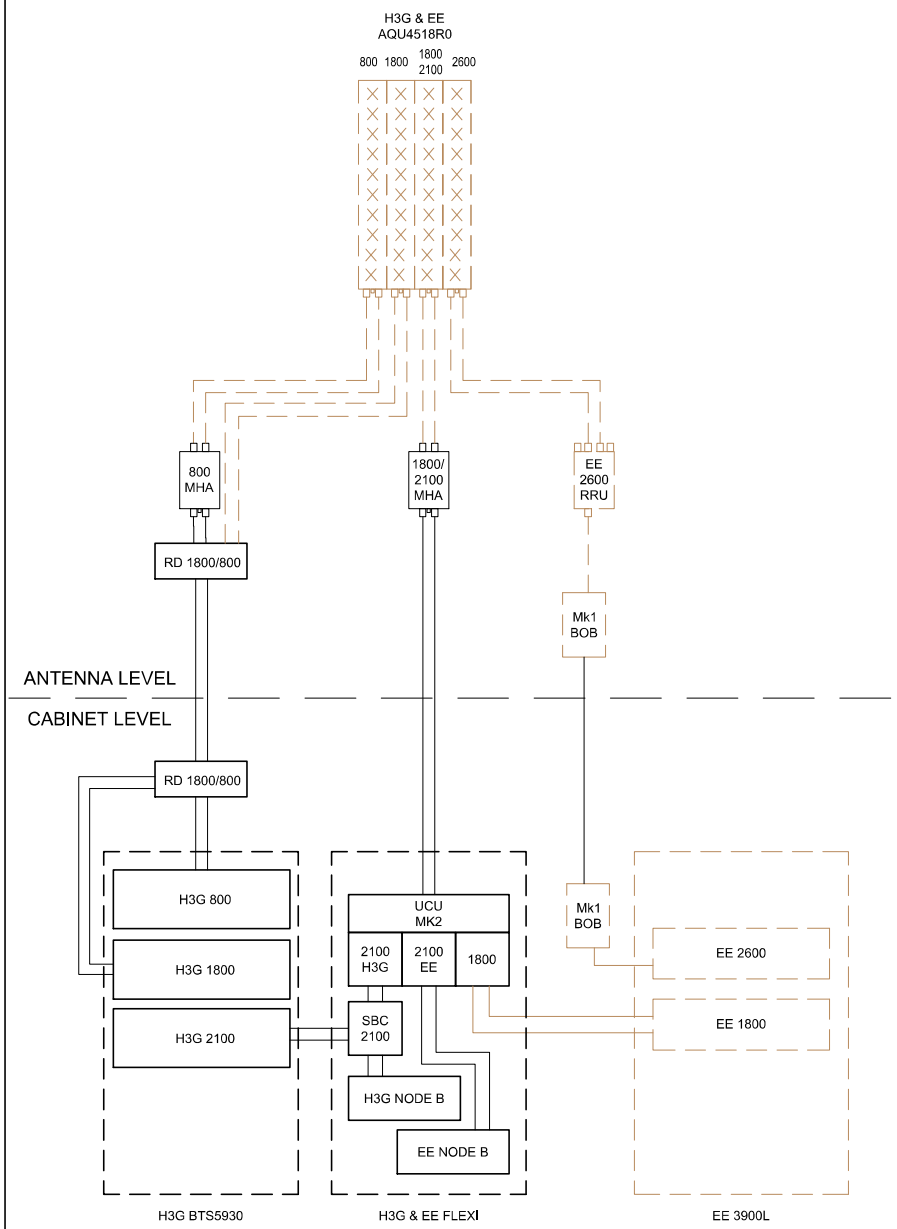


## PROPOSED ANTENNA SCHEMATIC

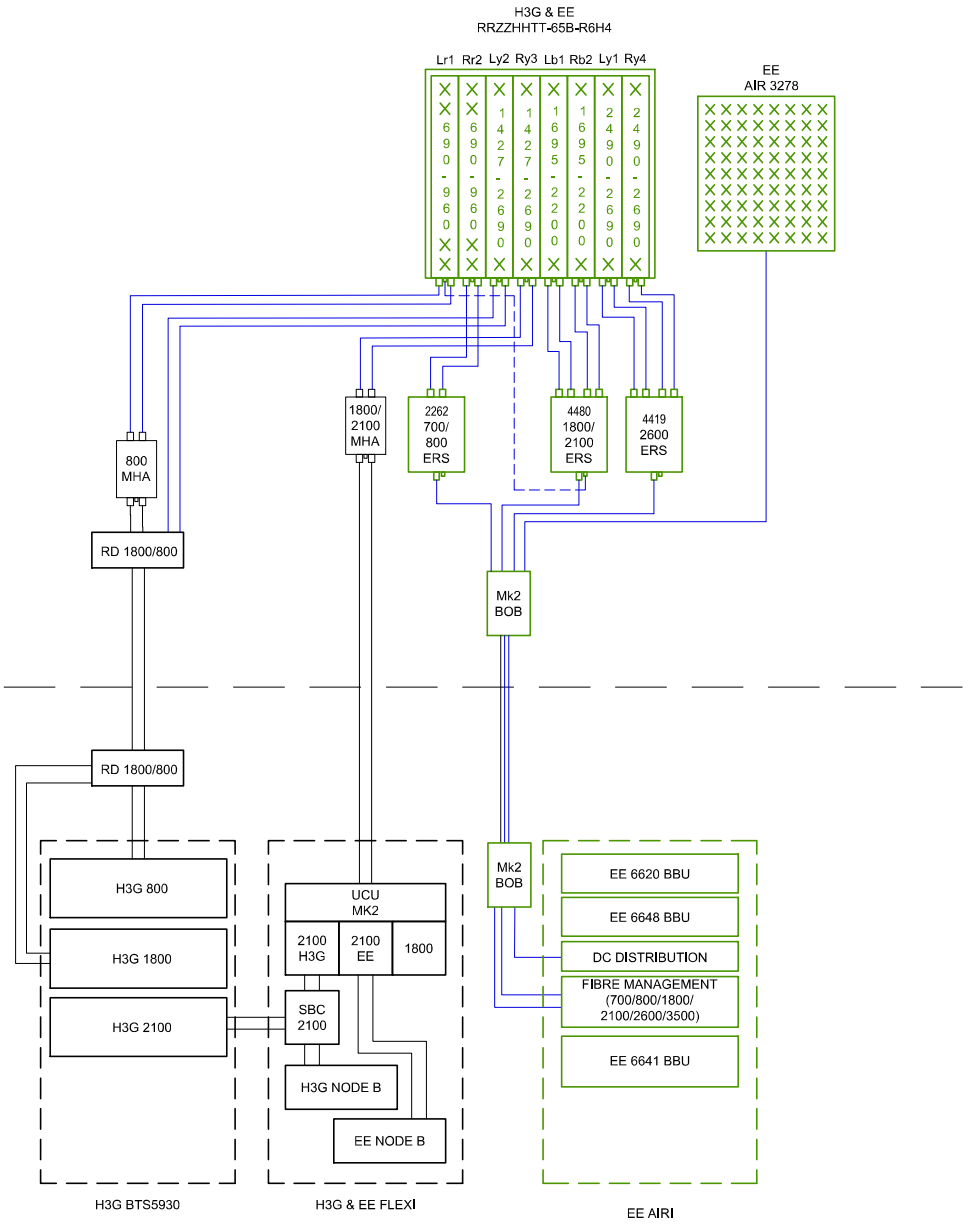


FEINT DETAILS INDICATE LOCATIONS RESERVED FOR OTHER PROPOSALS WHICH MAY BE THE SUBJECT OF SEPARATE APPLICATIONS

| | |
|---|---|
| PROJECT No. | 238816 |
| CELL No. | 98260 |
| BT SKYLINE No. | HA0019 |

| ISS | REVISION | DATE | DRN | APP |
|---|---|---|---|---|
| 26 | PROJ No 238816 PLANNING | 24/11/21 | WHP | WHP |
| 25 | PROJ No 212204 PLANNING | 07/05/21 | DAL | DAL |
| 24 | PROJ No 231660 MINOR AMEND | 16/12/20 | HFC | HFC |
| 23 | PROJ No 231660 PLANNING ISSUE | 03/12/20 | HFC | HFC |
| 22 | PROJ No 216790 MASTER UPDATE | 17/04/20 | TCS | MF |

cellnex
driving telecom connectivity

CELLNEX UK
R+, 4TH FLOOR, 2 BLAGRAVE STREET, READING, RG1 1AZ
Tel. 020 4526 8553

SITE No 164967
RUISLIP TE
HIGH STREET
RUISLIP
HILLINGDON
GREATER LONDON 3
HA4 7BJ

NGR TQ 09080 87490
OS GRID 509080 187490

TITLE
ANTENNA SCHEMATICS
PROPOSED
H3G & EE

SCALE NTS

| | | |
|---|---|---|
| DRAWN | IM | 19/08/11 |
| APPROVED | WHP | 24/11/21 |

DRG No. 164967-02-153-MD026 Sheet 1 of 1 Rev 26

A3