

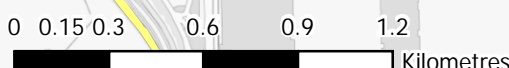
**Key**

- Site Location

**Cycling Accessibility  
(Cycle Speed: 12km/h)**

- 0 - 5 Minutes
- 6 - 10 Minutes
- 11 - 15 Minutes
- 16 - 20 Minutes
- 21 - 25 Minutes

Contains Ordnance Survey data © Crown copyright and database right 2015.







TITLE:  
Heathrow Garden Centre  
Cycling Accessibility

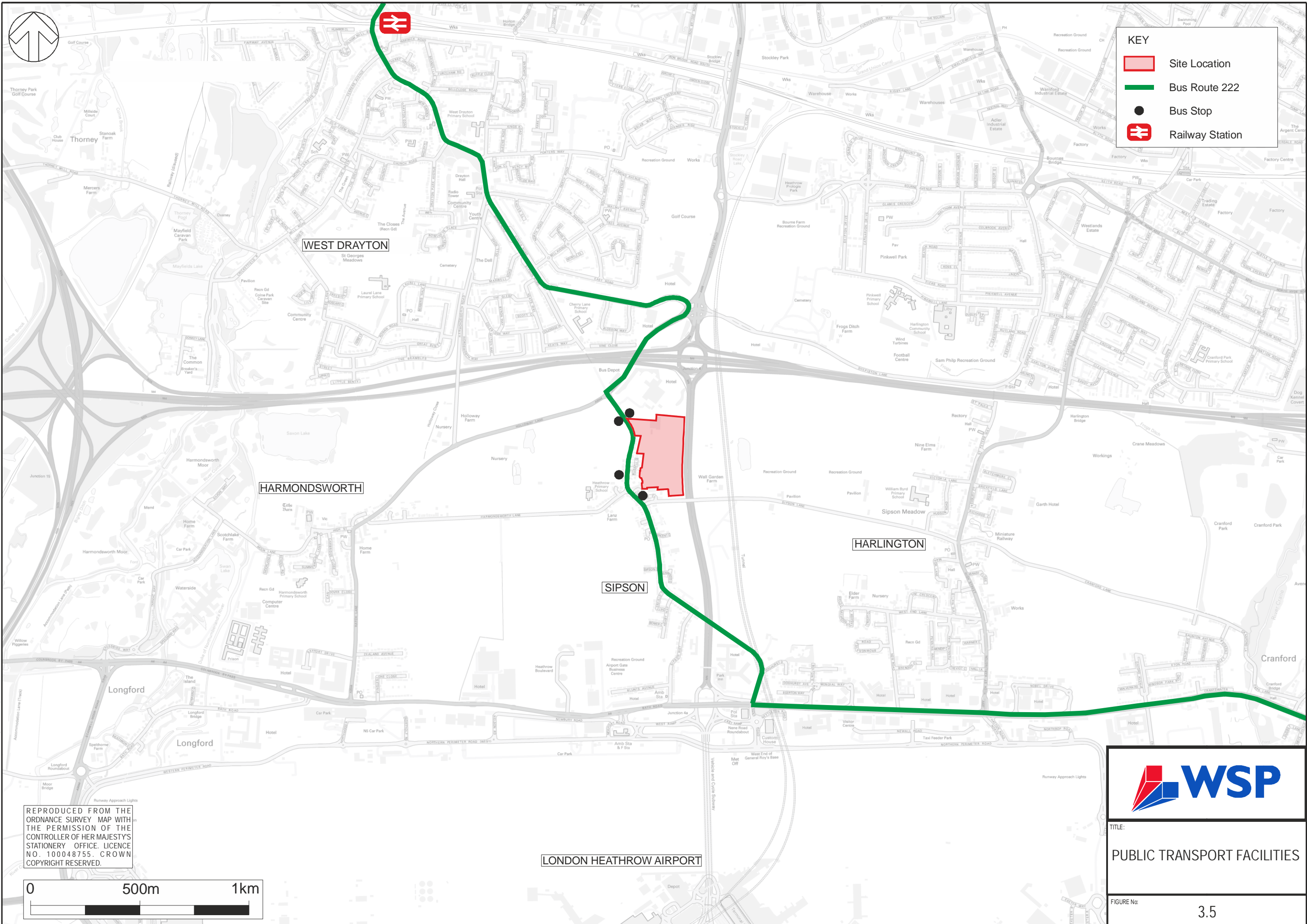
FIGURE No:  
3.4



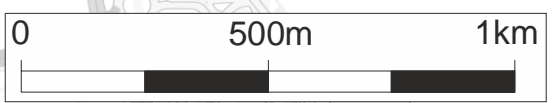


**KEY**

-  Site Location
-  Bus Route 222
-  Bus Stop
-  Railway Station



REPRODUCED FROM THE  
ORDNANCE SURVEY MAP WITH  
THE PERMISSION OF THE  
CONTROLLER OF HER MAJESTY'S  
STATIONERY OFFICE. LICENCE  
NO. 100048755. CROWN  
COPYRIGHT RESERVED.




TITLE:  
**PUBLIC TRANSPORT FACILITIES**

FIGURE No: 3.5

S:\70008113 - Heathrow Garden Centre\Development\COREL

