








Maps

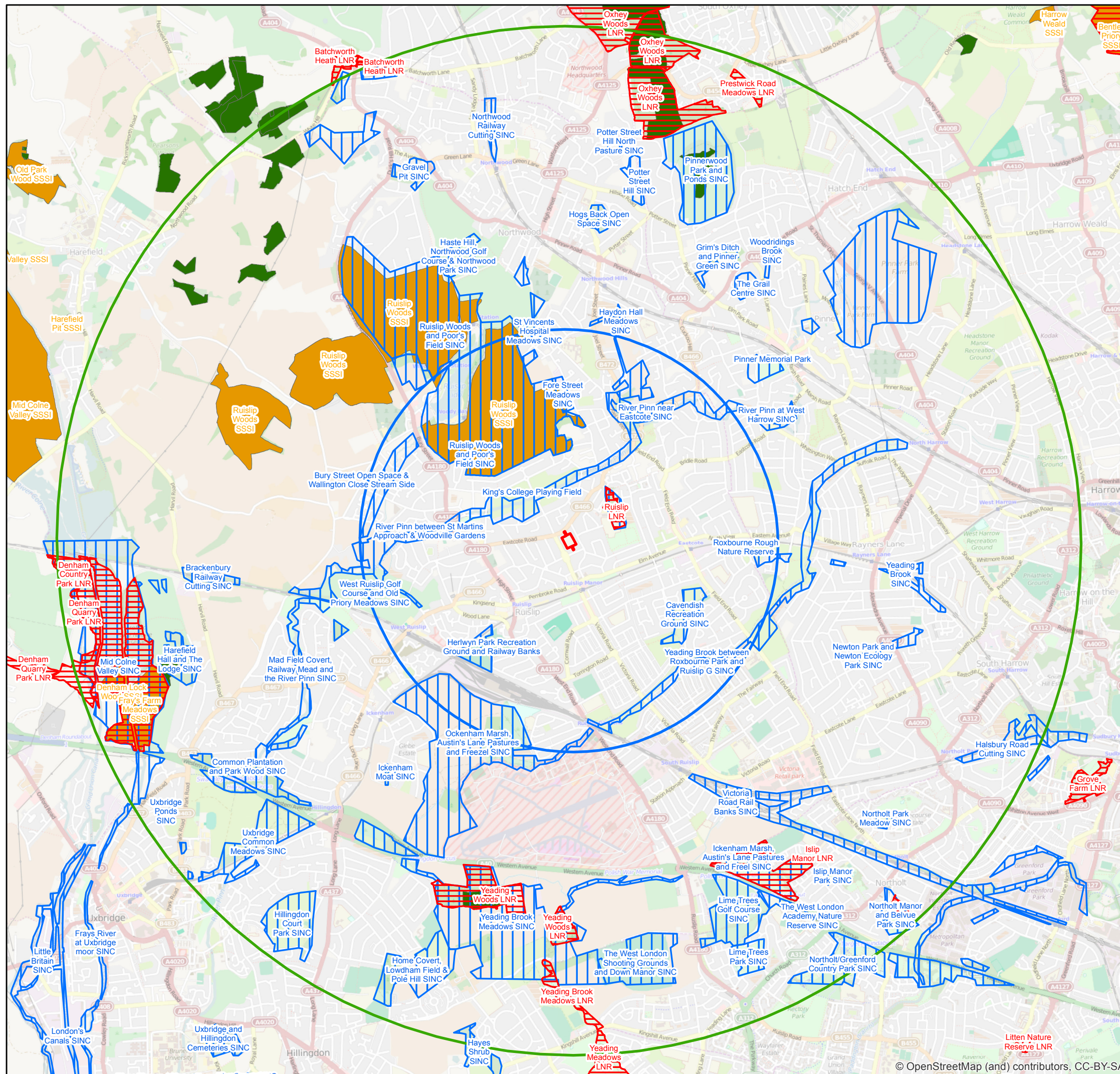
Map 1 Warrender Primary School - Site Location and Nature Conservation Designations

Map 2 Warrender Primary School - Habitats and Features

MAP 1 Warrender Primary School - Site Location & Nature Conservation Designations

KEY

-  Site boundary
-  2km linear distance to site boundary
-  5km linear distance to site boundary
-  Site of Special Scientific Interest (SSSI)
-  Local Nature Reserve (LNR)
-  Site of Importance for Nature Conservation (SINC)
-  Ancient Woodland



SCALE: 1:37,500 at A3

0 250 500 750 1,000 Metres



Ecological Planning & Research

CLIENT: London Borough of Hillingdon

PROJECT: Schools of Hillingdon

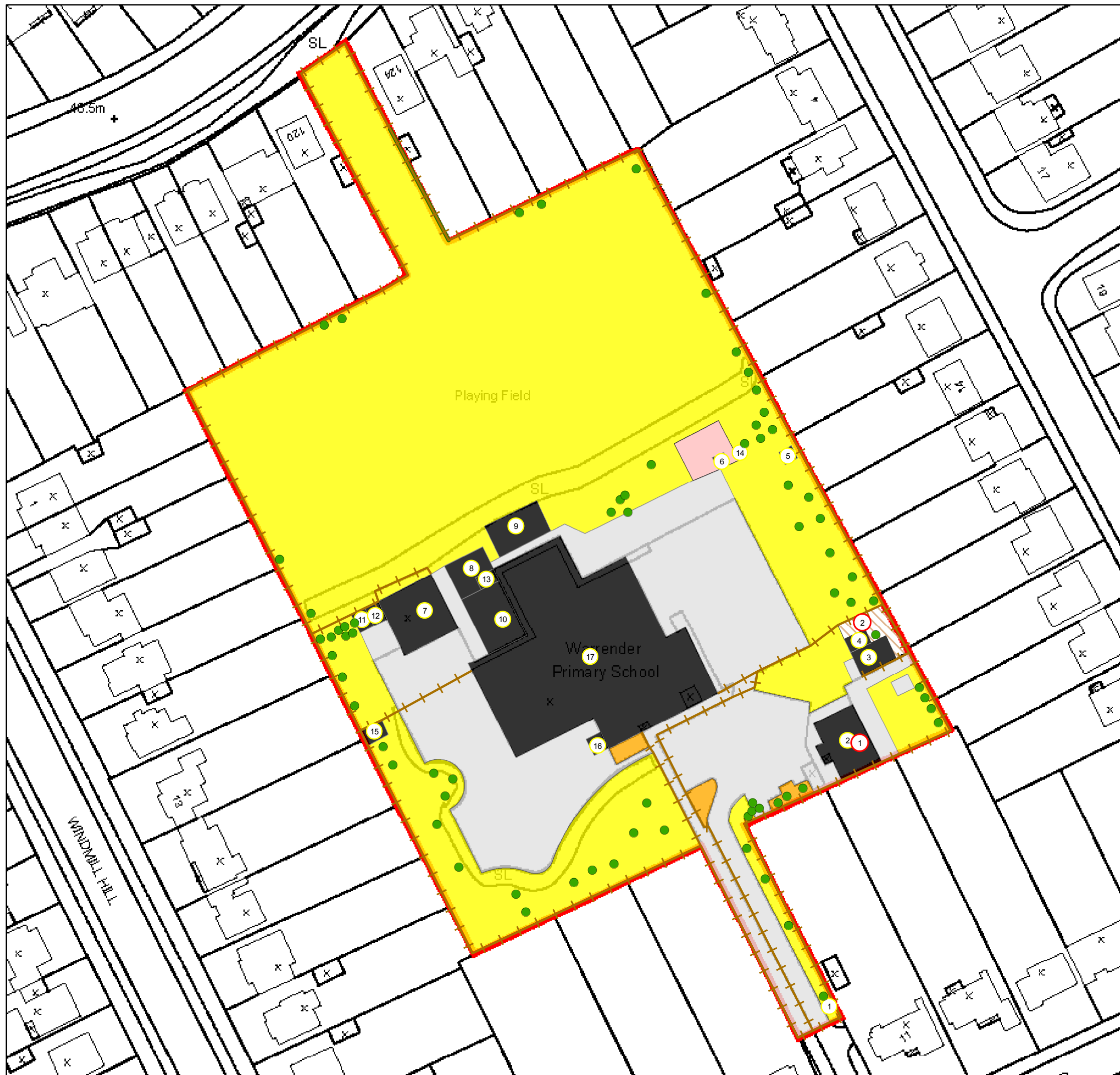
DATE: June 2015

©Project Data/Schools/Hillingdon/Map1_Warrender_SiteLoc_P1465_230615.mxd

P14/65

© OpenStreetMap (and) contributors. CC-BY-SA

Ordnance Survey (c) Crown copyright 2007. All rights reserved. License number 100005596.



MAP 2 Warrender Primary School - Habitats & Features

KEY

- Site boundary
- Amenity grassland
- Vegetable patch
- Tall ruderal
- Introduced shrub
- Building
- Hardstanding
- Hedgerow
- Fence
- Scattered trees
- Target note (with ID)
- Building reference (with ID)

Target notes

- 1 - Raised ridge tile suitable for bats
- 2 - Wooden pallets and boarding on floor suitable for reptiles and amphibians

SCALE: 1:700 at A3

0 10 20 30 40 Metres



Ecological Planning & Research

CLIENT: London Borough of Hillingdon

PROJECT: Schools of Hillingdon

DATE: June 2015

©\Project Data\Schools\Hillingdon\GIS\Map2_Warrender_Habitats_P1465_230615.mxd

P15/24C

Ordnance Survey (c) Crown copyright 2007. All rights reserved. License number 100005596.