








Maps

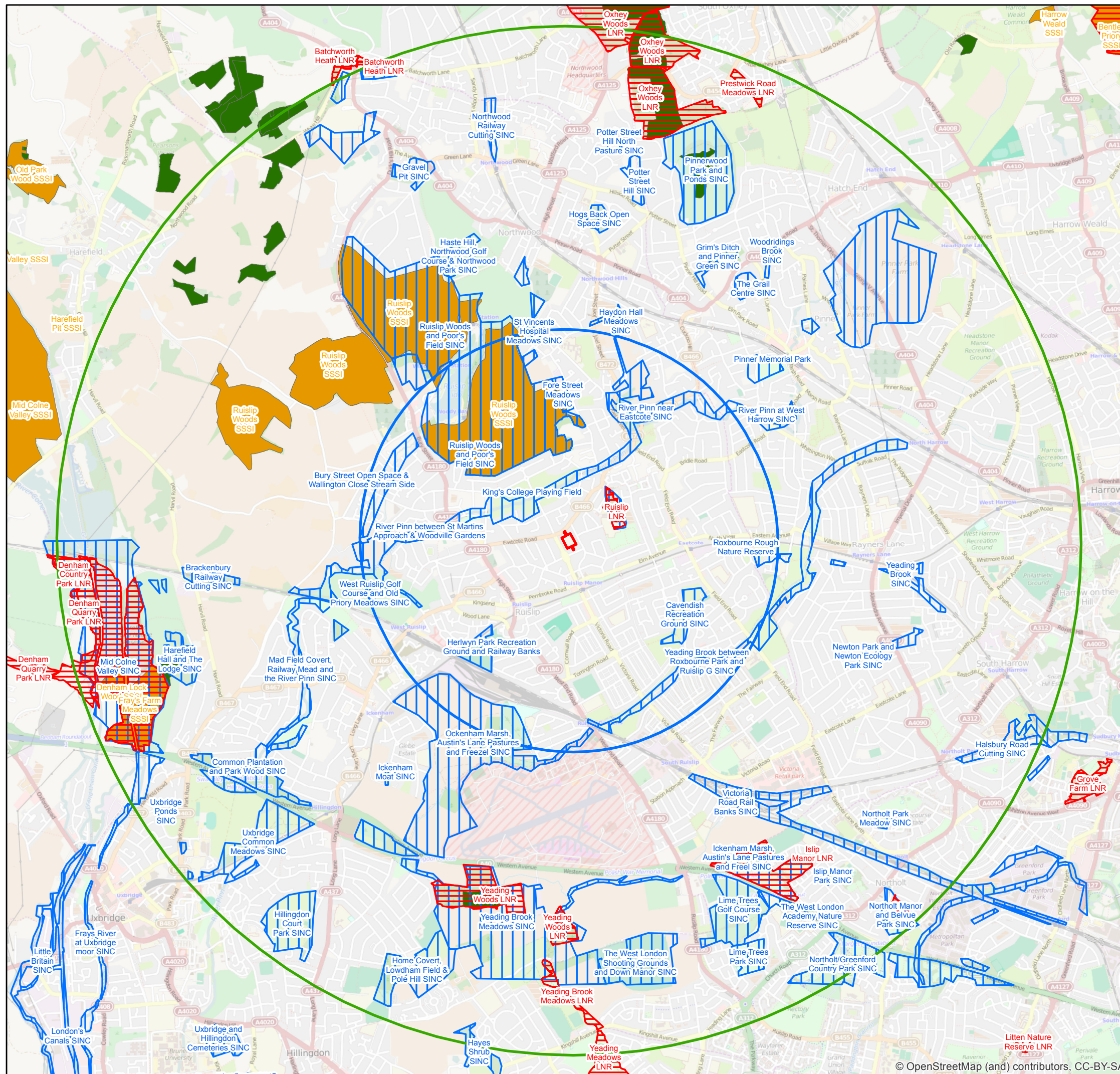
Map 1 Site Location and Nature Conservation Designations

Map 2 Habitats and Bat Inspection Results

MAP 1 Warrender Primary School - Site Location & Nature Conservation Designations

KEY

-  Site boundary
-  2km linear distance to site boundary
-  5km linear distance to site boundary
-  Site of Special Scientific Interest (SSSI)
-  Local Nature Reserve (LNR)
-  Site of Importance for Nature Conservation (SINC)
-  Ancient Woodland



SCALE: 1:37,500 at A3

0 250 500 750 1,000 Metres



Ecological Planning & Research

CLIENT: London Borough of Hillingdon

PROJECT: Schools of Hillingdon

DATE: June 2015

©Project Data/Schools/Hillingdon/Map1_Warrender_SiteLoc_P1465_230615.mxd

P14/65

© OpenStreetMap (and) contributors. CC-BY-SA

Ordnance Survey (c) Crown copyright 2007. All rights reserved. License number 100005596.