












-  EXISTING TREE
-  TREE TO BE REMOVED
-  PROPOSED TREE
-  PLANT BED
-  HEDGE
-  EXISTING BOUNDARY HEDGE
-  GRASS AREA
-  WP WATERPOINT
-  CONTOURS (500mm intervals)



DATE	REV	DESCRIPTION
20/01/17	01	Final Issue for Government
20/01/17	02	Final Issue