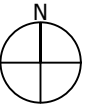


FIGURE 2.1




CUMULATIVE SCHEMES PLAN

The scaling of this drawing cannot be assured

Revision _____ Date _____ Drn _____ Ckd _____



LEGEND

-  Site Boundary
-  Local Planning Authority Boundary
-  Cumulative Schemes
 1. The Old Vinyl Factory, Blyth Road, Hayes (ref: 59872/APP/2012/1838)
 2. 20 Blyth Road, Hayes (ref: 1425/APP/2011/3040)
 3. Southall Gasworks (ref: PP/2015/4682)
 4. Western International Park (ref: P/2012/4185)
 5. Upgrade the existing rail station for Crossrail Planning ref. 31592/APP/2015/186)
 6. Silverdale Road, Hayes (ref 71374/APP/2016/4027)
 7. Land South of Hayes and Harlington ('Buccleuch Site')
 8. No.1 Nestle Avenue ('Precis Site')
 9. Squirrel Trading Estate

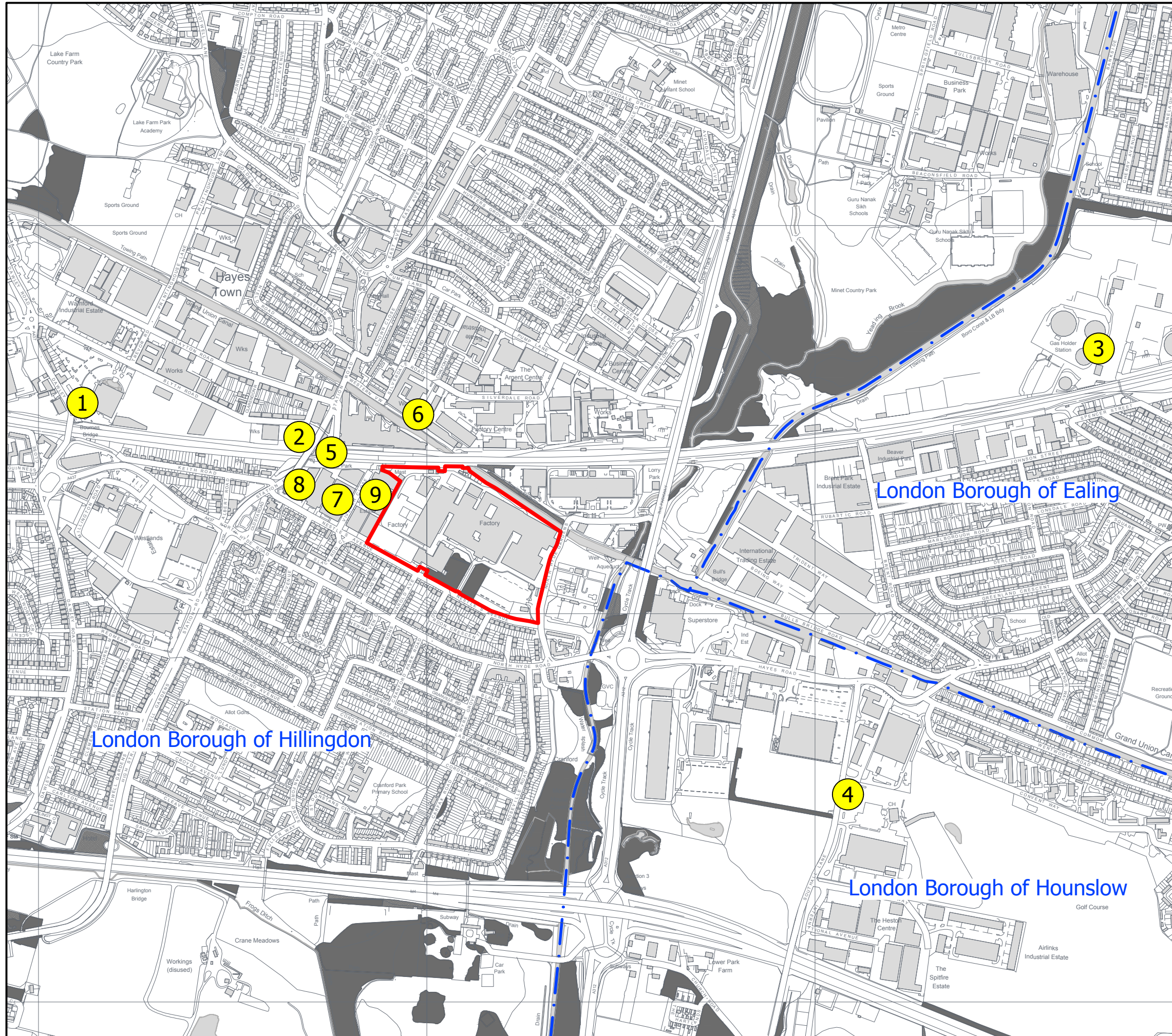


FIGURE 2.1

Project
Former Nestle Factory, Hayes
 Drawing Title
Cumulative Schemes Plan

| | | | |
|------------|--------------|----------|----------|
| Date | Scale | Drawn by | Check by |
| 13.01.2017 | 1:10,000 @A3 | ML | ED |

| | | |
|------------|------------|----------|
| Project No | Drawing No | Revision |
| 24552 | E001 | - |



DRAFT **BARTON WILLMORE**

Planning • Master Planning & Urban Design •
 Architecture • Landscape Planning & Design • Environmental
 Planning • Graphic Design • Public Engagement • Research

bartonwillmore.co.uk



Offices at Bristol Cambridge Cardiff Ebbwfleet Edinburgh Leeds
 London Manchester Newcastle Reading Solihull Southampton